2010 Ministerio de Cultura

2010 Ministerio de Cultura

2010 Ministerio de Cultura

SOUTH SALT BY
KILTEEL Pn
KILL
RATHMORE Pn
TIPPER Pn
NAAS P.
SOUTH NAAS BY
KILLISHY P.
ALLAWAY P.
COGHLANSTOWN Pn
GAGANSTOWN
GILTOWN P.
HARRISTOWN
KERDIFFSTOWN
JOHNSTOWN P.
FORENAUGHTS
CHURCH P.
SHERLOCKSTOWN
Pr of KILL Pn
Pr of KILLISHY
Pn
Boardenstown
Sherlockstown
Deveneshire Br.
Little Morell R.
Castle Warden
Bishops Court
Hutton Head
Johnstown
Collinstown
Cromwellstown
Slieve Thoul
Road to cross the Hill
Tallagh hill
Watertown
Sallens
Aqueduct Br.
Bleachfield
Palmerstown
Kerdiffstown
Doborstown
Old Bleachfields
Johnstown
Motterstead
Rathing
Mountlins
Decoy
Kings Furze
Pluckplake
Temple Curagh
Jigginstown
Tuck Mill
Natural fall
Fine Springs
Tipper
Newtown Baggot
Long Stone
Craddockstown
Beggars Inn
Blue bell
Radioscan
Broadfield
Killishy
Old town
Milerstown
Mullaghash
Stephens town
Mode Gate Turnpike
Flemings Town
Swordlestown
Mullaghcash
Banoge
Carnalway Com.
Townaloca
Grass on Bog
Dowdingstown
Donode
Dunstown
Carnalloway
Coghlanstown
Stonebrook
Woodpark
Rochfortsmill
Ballymore Eustace
Broomfield
Brannockstown
Gagaunstown
Ardinode
Windygap
Bolybeg
Kennyscourt
Coldwells
Hollywood
Grangebeg
Deer Park
Lough Bray
Lagatrenan
Rahatan
Shievecurragh
Tubber
Dunlavin
Slate Quarry
Poulaphouca Waterfall
Horsepass Bridge
Furryhill
Archerstown
Brookestown
Furnace
Woodpark
Hartwell R.
Rathmore
Punchestown
Newtown Baggot
Aghnagall
Englishford
Edgetown
Wollestown
Corcre Hill
Hempstown
Philipstown
L. Shango
Quarryhill
Aghnagoul
Aghaweirce Mount
Agha Garret
Blackhall Mill
Glenawer
Glenbrd
Rathturkill
Old Deer Park
Blessington Park
Blessington
Three Castles Rt
Road to the Pass called Sally Gap
Free Stone Quarry
Slieve Roe
Burgage
Baltiboys
Raikbore
Liffy R.
Brittas R.
Slievebeg
Slate Quarry
Golden hill
Kilbride hill
Butter Mountain
Carrigleitrim
Sorrel hill
Blackmoor-hill
Ballyknocken Mountain
Carigacor
Road to the Pass called Wicklow Gap
DUBLIN
WICKLOW
KINGS RIVER
LIFFY RIVER
Cromwellstown Hill
Slough Keogh
Rathbane
Killeel Cast. Chs.
Cupidstown
Thornberry
Hartwell Ch.
Blacktown
Oldmill
Kilwarden
Black Church
Black Hall
Kill
Hill of Kill
Painstown
Palmerstown
Ch.
Ch. Rs.
Mill
Pound
Fort
Quarry
Natural fall
Fine Springs
Ch. Rs.
Mill
Ravenstown
Woodpark
Furnace
Forenaughts
Kings Furze
Decoy
Pluckplake
Temple Curagh
Jigginstown
Tuck Mill
Tipper
Long Stone
Newtown Baggot
Englishford
Aghnagall

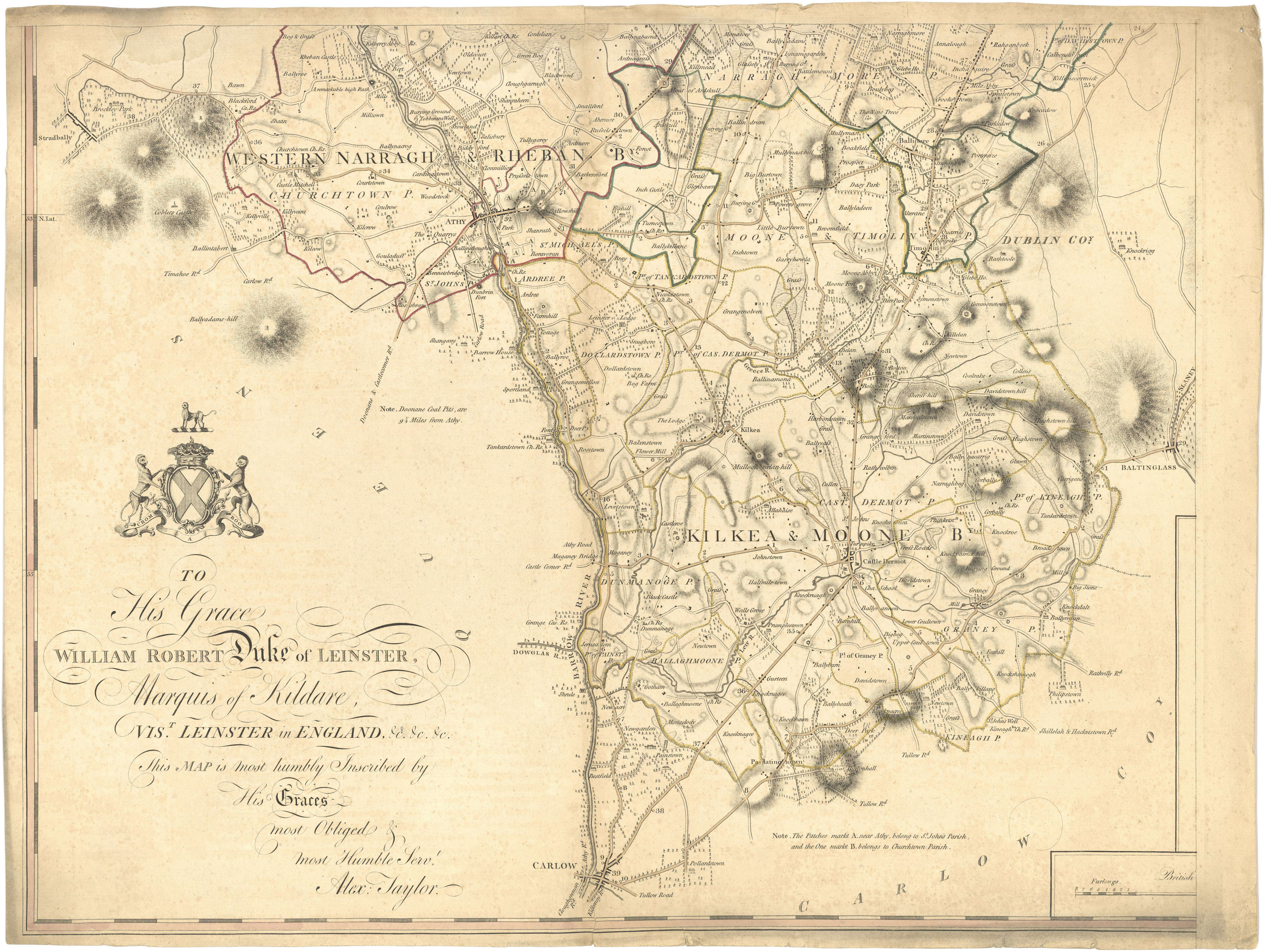
TO
His Grace
WILLIAM ROBERT Duke of LEINSTER,
Marquis of Kildare,
VIS.T LEINSTER in ENGLAND, &c. &c. &c.
This MAP is most humbly Inscribed by
His Graces
most Obliged &
most Humble Serv.t
Alex: Taylor.
WESTERN NARRAGH & RHEBAN B.Y
CHURCHTOWN P.
NARRAGH MORE P.
MOONE & TIMOLIN P.
DUBLIN CO.Y
ST. MICHAELS P.
ARDREE P.
ST. JOHNS P.
DOLLARDSTOWN P.
Pt. of TANKARDSTOWN P.
Pt. of CAS. DERMOT P.
CAST. DERMOT P.
KILKEA & MOONE B.Y
DUNMANOGE P.
BALLAGHMOONE P.
GRANEY P.
KINEAGH P.
Pt. of KINEAGH P.
Pt. of Graney P.
Pt. of PAINST.N P.
Pt. of DAVIDSTOWN P.
Stradbally
ATHY
Kilkea
Castle Dermot
Timolin
Ballitore
BALTINGLASS
CARLOW
CARLOW CO.Y
BARROW RIVER
DOWGLAS R.
Note. Doonane Coal Pits, are 9¼ Miles from Athy.
Note. The Patches markt A. near Athy, belong to St. John's Parish, and the One markt B. belongs to Churchtown Parish.
Furlongs.
British

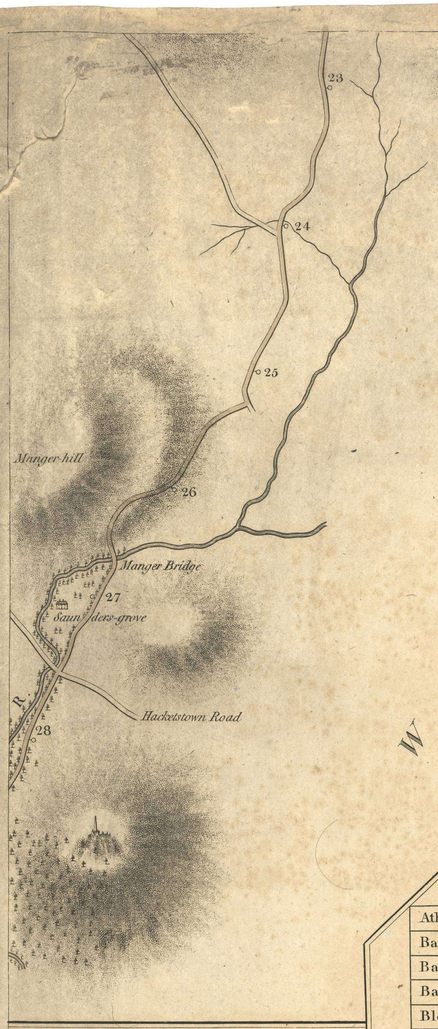

Seven Churches Road

W I C K L O

Explanation

- Hills & Steep Grounds
- Rivers & Rivulets
- Bogs
- Roads
- Bye Roads & Lanes
- Seats
- Wood
- Churches
- Raths
- Bounding Lines of Baronies
- Ditto of Parishes
- Church Ruins
- Castle Ruins
- Town Lands ▫ Slated Farm Houses
- Rivers with Bridges

DISTANCES in Miles.

From \ To	Athy	Ballitore	Ballymore Euftace	Baltinglafs	Blefsington	Carlow	Caftle Carberry	Caftle Dermot	Celbridge	Clane	Clonard bridge	Clonbullock	Cloncurry	Dublin	Doneda	Dunlavin	Edenderry	Hortland	Johnston bridge	Kilcock	Kilcullen bridge	Kildare	Leixlip	Maynooth	Monafterevan	Naas	Portarlington	Profperous	Rathcoole	Rathangan	Stradbally	Timolin
Athy		6¼	15½	10¾	19¼	9	25	7¼	25¾	21	30¼	20	30	32¼	25	11¼	26	26¾	29¾	29½	11¼	11	28¾	27¾	9	16¾	14½	21½	24½	16½	6¾	7½
Ballitore			10½	7½	14¼	11	24¾	5¾	22	17½	30	19¾	27	28½	21¾	5¼	25¾	23¾	27¼	24¾	7½	10¾	25½	24¼	12¾	13¼	18¼	20¼	20¾	16	13	1½
Ballymore Euftace				11½	3½	20	19½	14¾	14¼	9½	25	19½	19	17½	13¾	5	22¼	15¾	19¼	16¾	5¼	10½	17½	16¼	15¾	5¼	21¼	12¼	11¼	15¾	22¼	10½
Baltinglafs					15	10¼	31¼	6¼	29	21	36½	27¼	30½	29	25¼		33¼	27¼	30¾	28¼	14	18¼	29	27¾	19¾	16¾	25¼	23¾	22¾	23½	17½	5½
Blefsington						23½	20¾	18¼	12¼	10½	26	23	20	14	14¾	8½	23¼	16¾	20¼	17¾	8¾	14	15½	17¼	19¼	6¼	24¾	13¼	7¾	18¼	26	14
Carlow							34	5¼	32½	27¾	39¼	29	39	39	34	15	35	35¾	39¼	35	18	20	35¾	34½	9	23½	14½	30½	31¼	25¼	15¾	9½
Caftle Carberry								39¾	18¼	12	5¼	9¼	7	25¾	10	23	3¼	7¾	4¾	11¼	18	14	21½	14¼	19¼	11½	17	9½	20¾	13		26
Caftle Dermot									27¼	22½	35	24¾	32	33¾	26¾	9¾	30¾	28¾	32¼	29¾	12¾	15¾	30½	29¼	16¼	18¼	21¾	25¼	26	21	14	4¼
Celbridge										6	18½	22½	11½	9¾	8¼	19	18	10½	13¾	7¾	14¾	18¼	3¼	3¾	23½	9	29¼	8¾		18¾	32½	23
Clane											15½	16½	9½	15¾	4¼	14¼	14¾	6¼	9¾	7¼	9¾	12¾	9¼	6¾	18	4¼	23¾	2¾	9	12¾	27¾	18¼
Clonard Bridge												12¼	7¼	26	11¼	27¼	6¼	9¼	5¾	11½	23¼	19¼	18	14½	23½	19¾	20	14¾	24½	16		31½
Clonbullock													16¼	32¼	17¾	19½	6	17	14	20½	13¾	9	24½	20¾	11¼	17	7¾	14¼	24¾	3¾		21¼
Cloncurry														18¾	5¾	23¾	10¼	3¼	2¼	4¼	19¼	19	10¾	7¼	24¼	13¾	24	12¼		20		27¾
Dublin															18	22¾	29	19	21	14½	21	24¾	8	11½	30	15½	35½	18½	7¾	28½	38¾	29½
Doneda																10	13¼	2¼	5¾	4½	14	14	11½	7½	19¼	8½	25	7	13¼	14	31¾	22½
Dunlavin																	29¾	20½	24	21½	5	10½	22¼	21	15¾	10	21½	17	16½	20	18	5½
Edenderry																		11	8	14½	19¾	15	21	17½	17¼	17	13¾	12½	23¾	9¾		27¼
Hortland																			3½	4½	16	15¾	11	7½	21	10½	26¾	9¼	15¼	15¾	33½	24½
Johnston bridge																				6½	19½	18¾	13	9	25¼	14	21¾	12¾	18¾	17¾		28
Kilcock																					17	18½	6½	3	23½	11½	28¾	11½		18½	36¼	25½
Kilcullen bridge																						6¼	17¾	16½	11½	5½	17¼	12½	13¼	10	18	8½
Kildare																							21½	19½	5¼	9¼	11	10½	17	5¼	17¾	12¼
Leixlip																								3½	26¾	12¼	32½	12		22	35½	26¼
Maynooth																									24¾	11	30½	9½		19½	34¼	25
Monafterevan																										14½	5¾	15¾	22¼	7½		14¼
Naas																											20	7	7¾	13¼	23¼	14
Portarlington																												21½	27¾	8½		20
Profperous																													11¼	10½	28¼	21
Rathcoole																														21	31	21¾
Rathangan																																17½
Stradbally																																14¼
Timolin																																

Contents by Baronies.

	Bog	Arable	Total
Carberry	10,000	20,907	30,907
Ikeath & Oughterany	1,276	14,471	15,747
North Salt		13,291	13,291
South Salt		10,115	10,115
Clane	6,845	11,891	18,736
Connel	7,152	13,941	21,093
North Naas		15,792	15,792
South Naas		11,203	11,203
Eastern Ophaly	5,861	14,079	19,940
Western Ophaly	7,481	16,589	24,070
The Curragh		3,000	3,000
Kilcullen		5,040	5,040
East.r Narragh & Rheban		12,792	12,792
West.n Narragh & Rheban	2,420	10,922	13,342
Kiltea and Moone		27,187	27,187
	41,035	201,220	242,255

Miles 69 ½ to a Degree.

1 2 3 4

Furlongs 8 7 6 5 4 3 2 1

Scale of Irish Miles 54 ½ & 34 Poles to a Degree.

1 2 3 4

Perspective View of the Castle of Maynooth from the

Perspective View of the Castle of Maynooth, from the

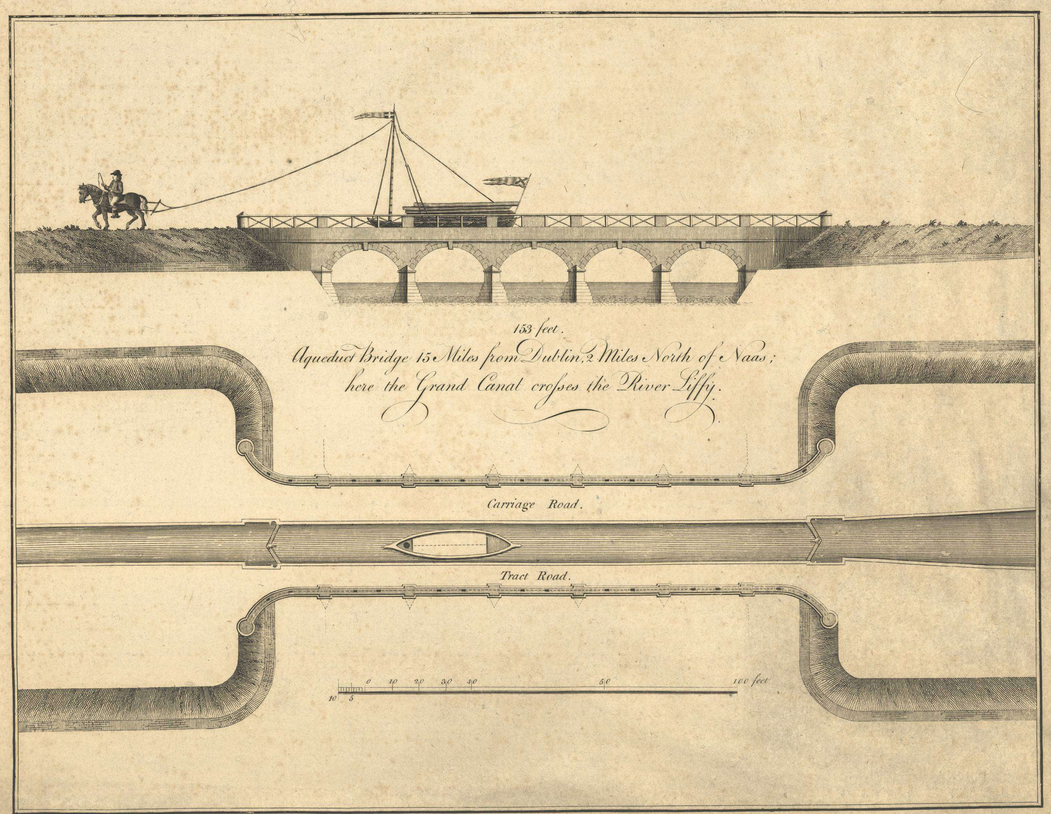

153 feet.

Aqueduct Bridge 15 Miles from Dublin, 2 Miles North of Naas; here the Grand Canal croses the River Liffy.

Carriage Road.

Tract Road.

0 10 20 30 40 50 100 feet

2010 Ministerio de Cultura