2010 Minnesota Historical Society



MUSEO
NAVAL
MADRID

Regalo del oficial inglés James Angier, ayudante de campo del general Wellington, a la dueña de la casa Granga Baïta de San Juan de Luz donde se hospedaron durante la última capaña contra el general Soult en 1812.

La descendiente de la referida señora Leonie Leremboure lo regaló a Santiago Jiménez en 1942; su hijo Santiago Jiménez Labille lo donó al Museo Naval, el 3 de septiembre de 1992.

R-5071
A-10276

2010 Ministerio de Cultura

Pa. Angier

Blanins

2010 Ministerio de Cultura

The Maps & Plans of the Univ. History

		Page
1.	A Map of Paradise, Mount Ararat & the City of Babel	1.
2.	Noah's Ark	2.
3.	The Tower of Babylon	3.
4.	A Map of antient Egypt	
5.	The Pyramids & Sphynx	4.
6.	Syria after the Death of Alexand.	
7.	The Temple of Balbeck	5.
8.	A View of Palmyra or Tadmor from the South	6.
9.	Solomon's Cisterns.	7.
10.	A Map of Palestine	
11.	A View of the inner Porch &c on the Feast of Tabernacles	8.
12.	A Map of the Journey in the Wilderness, the Conquest & Partition	
13.	A Plan of Solomon's Temple	9.
14.	A Plan of the City of Jerusalem	10.
15.	Map of Mesopotamia & Babylonia	11.
16	A View of Babylon	12.
17.	Asia minor.	13
18.	Persia, sive Shabistan	14
19	The Ruins of Persepolis	15
20.	Another View, with the River Araxis	16
21.	Remains of Some Ornaments of the Pallace	17
22.	More Fragments	18
23	More antient Remains at Persepolis; pag. 19, 20, 21, 22, 23, 24, 25,	26
24	Map of the Migrations of the Celtes & Scythians	27
25.	Map of antient Greece	
26	Map of Zenophon's Retreat	28
27	Do. of Sicilia	
28	Do. of Syracuse	29
29	Do. of Macedon, Thessaly & Epirus	
30	Do. of Alexander's Conquests	30
31.	Do. of Armenia, Pontus, Cappadocia, Bythinia, Media	
32	Do. of antient Italy	31
33	Do. of Gallia Cisalpina	
34.	Do. of the middle Regions of Italy	32
35	Do. of Middle or proper Italy	33
36	Do. of great Greece; Sardinia & Corsica	

A Map of

2010 Ministerio de Cultura

		Page
37.	A Map of Africa propria & Numidia,	34
38.	Africa proper	
39	Hannibal's Rout	35
40	antient Spain	
50	Gallia Narbonensis &c	36
51	the Countries of Vindilicia &c	
52	Pannonia &c	37
53	Italy, its Regions	
54	antient Germany	38
55	lower Germany	
56	Nero's golden Pallace	39
57	A general Map of the Rom. Empire	40
58	A Map of Bosphorus &c	41
59	Lybia &c	42
60	Mauritania &c	
61	Arabia	43
62	antient Gaul	

2010 Ministerio de Cultura

2010 Ministerio de Cultura



E. Basire sculp.

Isaac Basire (1704-68)

2010 Ministerio de Cultura

Vol. I. Nº. 3. Vol. I. 329. p. 329.



THE TOWER OF BABYLON.

2010 Ministerio de Cultura

Vol. I. Pag. 390.
Septentrio
MARE MEDITERRANEVM
Sinus Syrticus
Syrtis Maior
CYRENAICA
PENTAPOLIS
Macæ Cinyphii
Nasamones
Psylli
CINYPS REGIO
Macæ
LIBYA DESERTA
Apotimatæ
MARMARICA
Marmaridæ
Nomos Ammoniacus
Oasitæ Nomi
Oasis parva
Oasis magna
Catabathmus magnus
Catabathmus parvus
Mareotis
Adyrmachidæ
DELTA
HEPTANOMIS
ARABIA PETRÆA
ARABIAE FELICIS
PALÆSTINAE PARS
ARABICVS SINVS
Occidens
Oriens
Tropicus Cancri
Garamantes
Garama
Blemmyes
AETHIOPIAE
LIMES
Colobi
Cataduptæ
Ichthyophagi
Troglodytæ
AETHIOPIA SVPRA AEGYPTVM
NUBIARVM REGIO
Meroe
Insula
Eleii seu Rhizophagi
A MAP OF ANTIENT EGYPT
J. Blundell Sc.

2010 Ministerio de Cultura

Place this in Vol. 1, Page 425.



J. Clark sculp. 1735.

2010 Ministerio de Cultura

4

Vol II No 7. Vol. II. 267. P. 267

THE TEMPLE AT BALBECK.



J. Mynde sc.

THE PROSPECK OF BALBECK.

J. Mynde sc.

2010 Ministerio de Cultura

No. 8. Vol. II. p. 273

2010 Ministerio de Cultura



J. Myndo Sculp.

2010 Ministerio de Cultura

7

No. 10. Vol. II. p. 380.

10

4.

Vol. II P.381

2010 Ministerio de Cultura

No. 11. Vol. 3. p. 26



Blundell Sculp

A VIEW OF THE INNER PORCH ALTAR &c. ON THE FEAST OF TABERNACLES *Vol. 3. page 26.*

2010 Ministerio de Cultura

8

5.

11

No. 12. Vol. III. p. 389

Place this in Vol: III over against P. 389.

2010 Ministerio de Cultura

PART OF MOUNT SION

A PLAN, of the TEMPLE of JERUSALEM, Built by KING SOLOMON as it is found recorded in the Books of Kings and Chronicles.

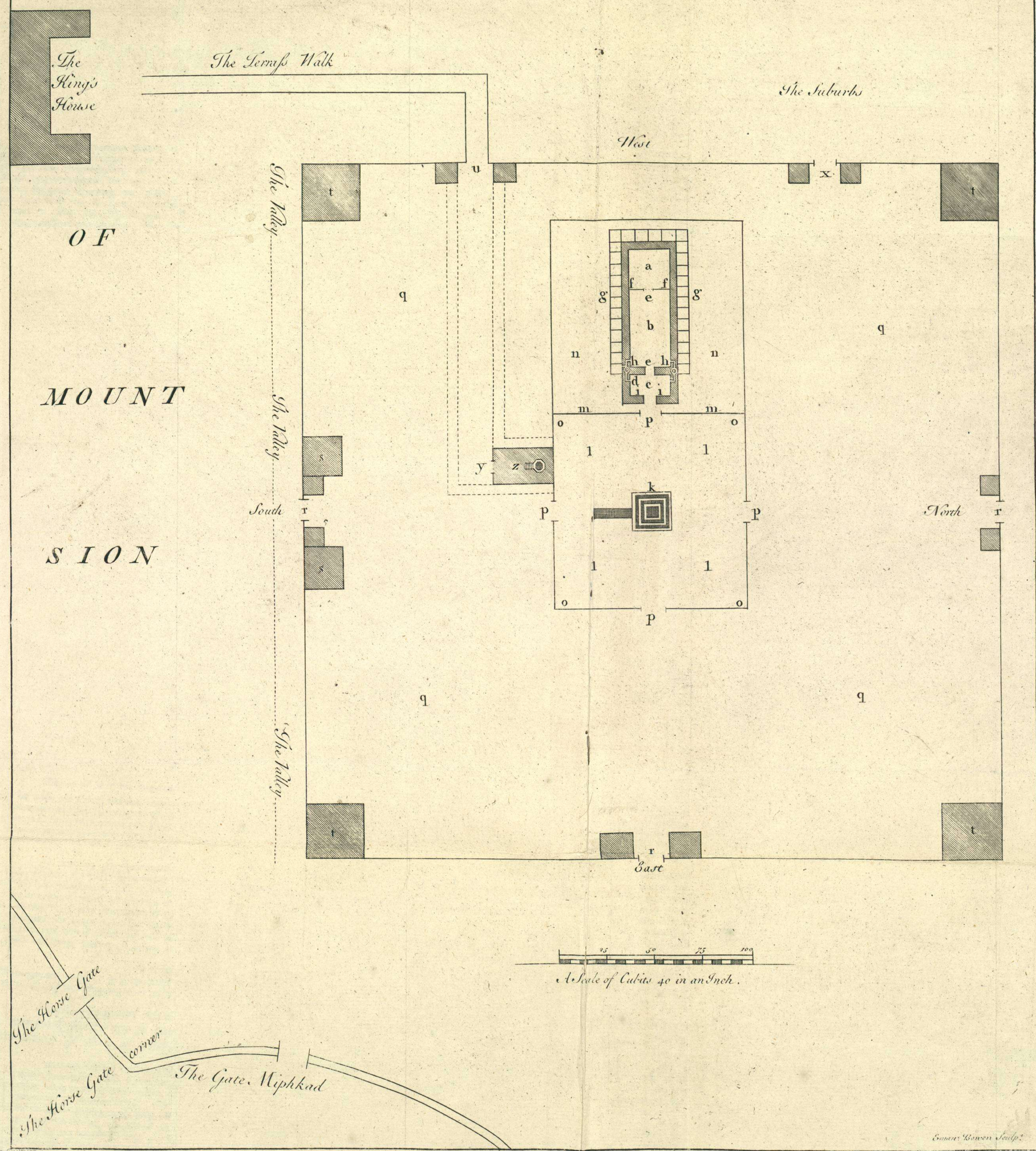

The Explanation

- a The Oracle or most Holy Place
- b The Sanctuary or Holy Place
- c The Porch
- d The Wall
- e The Door of the Oracle; The Door of the Sanctuary
- f The Veil or Partition
- g The Chambers about the Temple
- h The Stair case
- i The Two Pillars
- k The Altar of Burnt Offerings
- l The Court of the Priests
- m The Wall between the Courts
- n The New Court
- o The Walls of the Priest's court
- p The Doors of the Priest's court
- q The Great Court
- r The East, North & South Gates of the Great Court with the Ward Rooms on each side of each of the said Gates
- s. The Houses call'd Asuppim
- t other Houses in each corner of the Great outer Court
- u The Gate Shallecheth
- x The Gate Parbar
- y The Entry of the King
- z The Kings Throne

2010 Ministerio de Cultura

10

A PLAN of the CITY of JERUSALEM

according to the Description thereof in the Books of the

OLD TESTAMENT *but more especially in that of* **NEHEMIAH.**

The Explanation

A *The Sheep Gate*
B *The Fish Gate*
C *The Old Gate, or Corner Gate*
D *The Gate of Ephraim*
E *The Valley Gate*
F *The Dung Gate*
G *The Gate of the Fountain*
H *The Water Gate*
I *The Horse Gate*
K *The Gate Miphkad*
1 *The Tower of Meah*
2 *The Tower of Hananeel*
3 *The Governor's House*
4 *The Gate from the City of David towards the Valley*
5 *Another Gate from the said City against the Stairs.*
6 *The Sepulchre of David.*
7 *The Pool of Shiloh*
8 *The Kings Garden*
9 *The Pool made by Hezekiah*
10 *The House of the Mighty, or the Guard House*
11 *The Arsenal or Armory*
12 *The High Priest's Palace.*
13 *The House of Azariah*
14 *The Mattarah or State Prison.*
15 *The Place where Ezra read ye Law*
16 *The Tower of Ophel*
17 *The Station of the Nethinims.*
18 *The Money-changers Hall*
19 *The Pool by the Sheep Market called Bethesda*
20 *The middle Gate in the Valley.*
21 *The Dragon's Well*
22 *The Kings Pool*
23 *The Broad Wall*
24 *The Miczoah, or turning of the Wall*

NB. *See the particulars of the Temple in the foregoing Plan of it.*

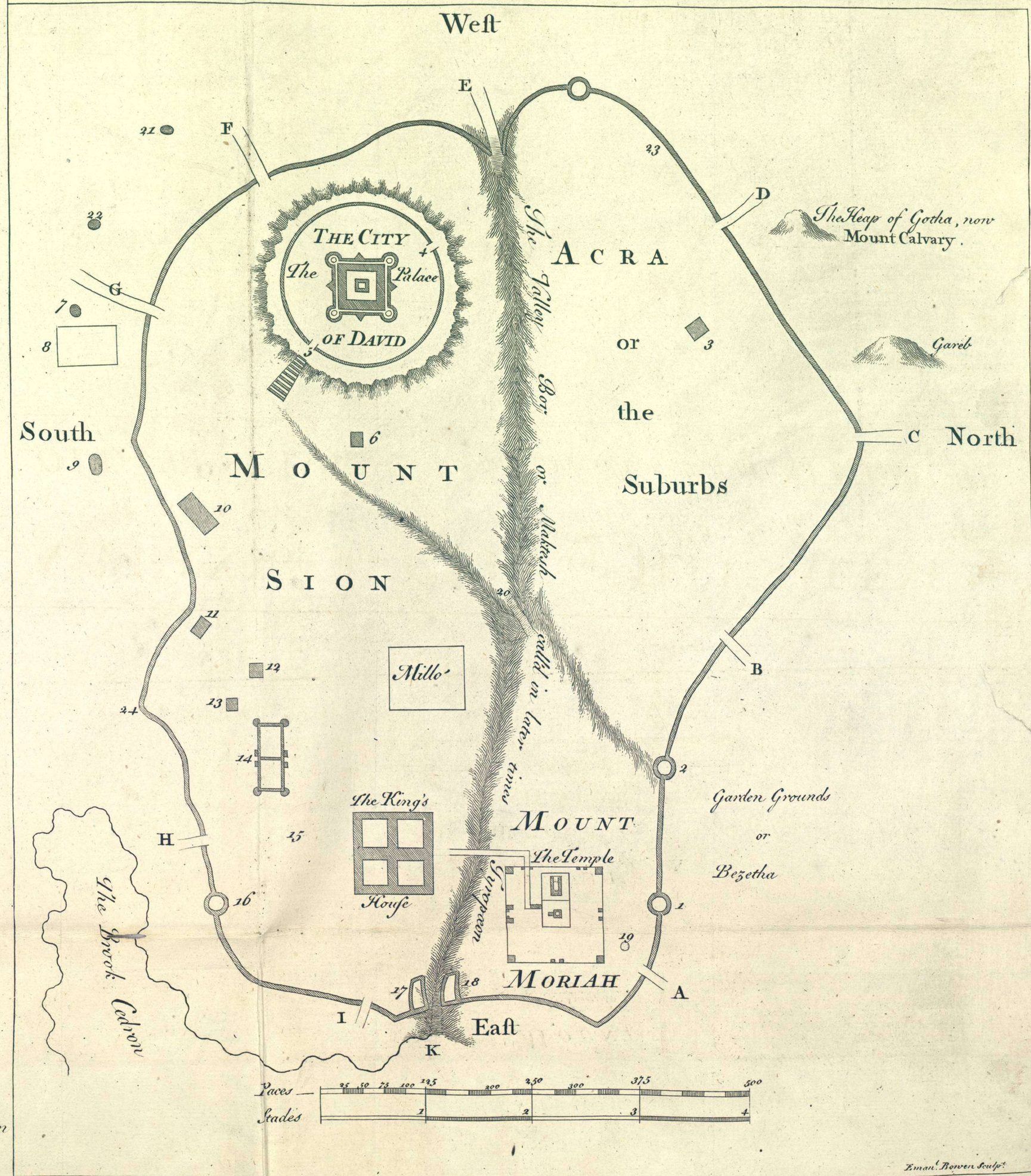

2010 Ministerio de Cultura

2010 Ministerio de Cultura

MESOPOTAMIA and BABYLONIA
with the course of the
Euphrates *and* Tigris.

12

THE CITY OF BABYLON



9

Vol. 4. page 425. No. 17.

2010 Ministerio de Cultura

N°. 18. Vol 5. agansi page 49.
PERSIA SIVE SHAHISTAN
SCYTHIÆ PARS
PONTI EUXINI PARS
MARE CASPIUM
SOGDIANA
GABAZA
MARGIANA
BACTRIANA
ARIA
MEDIA
ARMENIA
SYRIA
CILICIA
MESOPOTAMIA
ADIABENE
PARTHIA
PARAETACENE
CARMANIA
DESERTA
PERSIA
CARMANIA GEDROSIA
ARACHOSIA
INDIA INTRA GANGEM
INDIA EXTRA GANGEM
SINUS PERSICUS
ARABIA PETRAEA
ARABIA FELIX
SINUS ARABICUS
MARE ERYTHRAEUM
OCEANUS INDICUS
SINUS GANGETICUS
CHERSONESUS AUREA
Vertex Taprobane



A View of the Ruins of Persepolis as Taken from the Plain No. 1. 1. the two Beast at the Head of the Grand Staircase 2. 2. the Pilasters in Which are the 2 Winged Beasts fronting the Hill 3 & 4 the Tombs of the Persian Kings. 5 the Grand Staircase. 6. Great and Small Pillars and Pillasters.

2010 Ministerio de Cultura



Another View of the Ruins of Persepolis, *with a view of the River* Araxis.

2010 Ministerio de Cultura



The Remains of two Portals and two Columns of the Royal Palace of Persepolis.

2010 Ministerio de Cultura

Plate. 4.



The Sphinx in the second Portal of Persepolis.



The Sphinx in the first Portal of Persepolis.

2010 Ministerio de Cultura

No. 23. Vol. V. Plate 5.



A Column before the Lofty Edifice of Perſepolis.

No. 24. Vol. V.

Plate. 6.

Hieroglyphics and Characters on the West Side of the Stair Caſe of Perſepolis.

2010 Ministerio de Cultura

Figures upon the Windings of the Stair-Case, on the East Side.

2010 Ministerio de Cultura

Figures upon the Windings of the Stair-Case, *on the West Side, in the Royal Palace of* Persepolis.

2010 Ministerio de Cultura

Potals on the West Side of the Royal Palace of Persepolis.

2010 Ministerio de Cultura

Nº 28

The remains of a Portal before the Lofty Edifice of Perſepolis.

2010 Ministerio de Cultura

A Portal of Persepolis.

A Piece of the Side of a Window fill'd with Characters.

A Portal of Persepolis.

2010 Ministerio de Cultura

Plate 14.

Plate 17



Plate 16



Plate 15

Other Pieces of the Pilasters.

2010 Ministerio de Cultura

Plate 20

Plate 18

Plate 19

Different Pieces of the Pilasters of Persepolis

2010 Ministerio de Cultura

No. 32.



Figures on the Pilaster *of a Portal.*

2010 Ministerio de Cultura

A Pilaster of the Portal with a number of Figures on it.



Part of a Pilaster.

2010 Ministerio de Cultura

Plate 27 — Nº 34. — Plate 28.

Tombs at Naxi Rustan within two Leagues of Persepolis.



Another Tomb at Naxi Rustan.

Figures between the above Tombs Hewen out of a Rock. Plate 26

Figures half buried. Ditto. Plate 25.

Prince Rustan & another on Horseback. Plate 24

Plate 30

Two Small Square Edifices near the Tombs.

2010 Ministerio de Cultura

The Inside of a Tomb near Persepolis, *belonging to ye Kings of* Persia

2010 Ministerio de Cultura



A Tomb of the Kings of Persia near Persepolis, *Hewen out of a Rock.*

2010 Ministerio de Cultura

A MAP of the *MIGRATIONS* and *SETTLEMENTS* of the CELTES *OR* GOMERIANS and SCYTHIANS the Former in EUROPE and the latter in ASIA

No. 38. Vol. VI. p. 1.

27

32

No. 39. Vol. VI.
p. 136

2010 Ministerio de Cultura

2010 Ministerio de Cultura

2010 Ministerio de Cultura

Vol. VII page 516. No. 42.

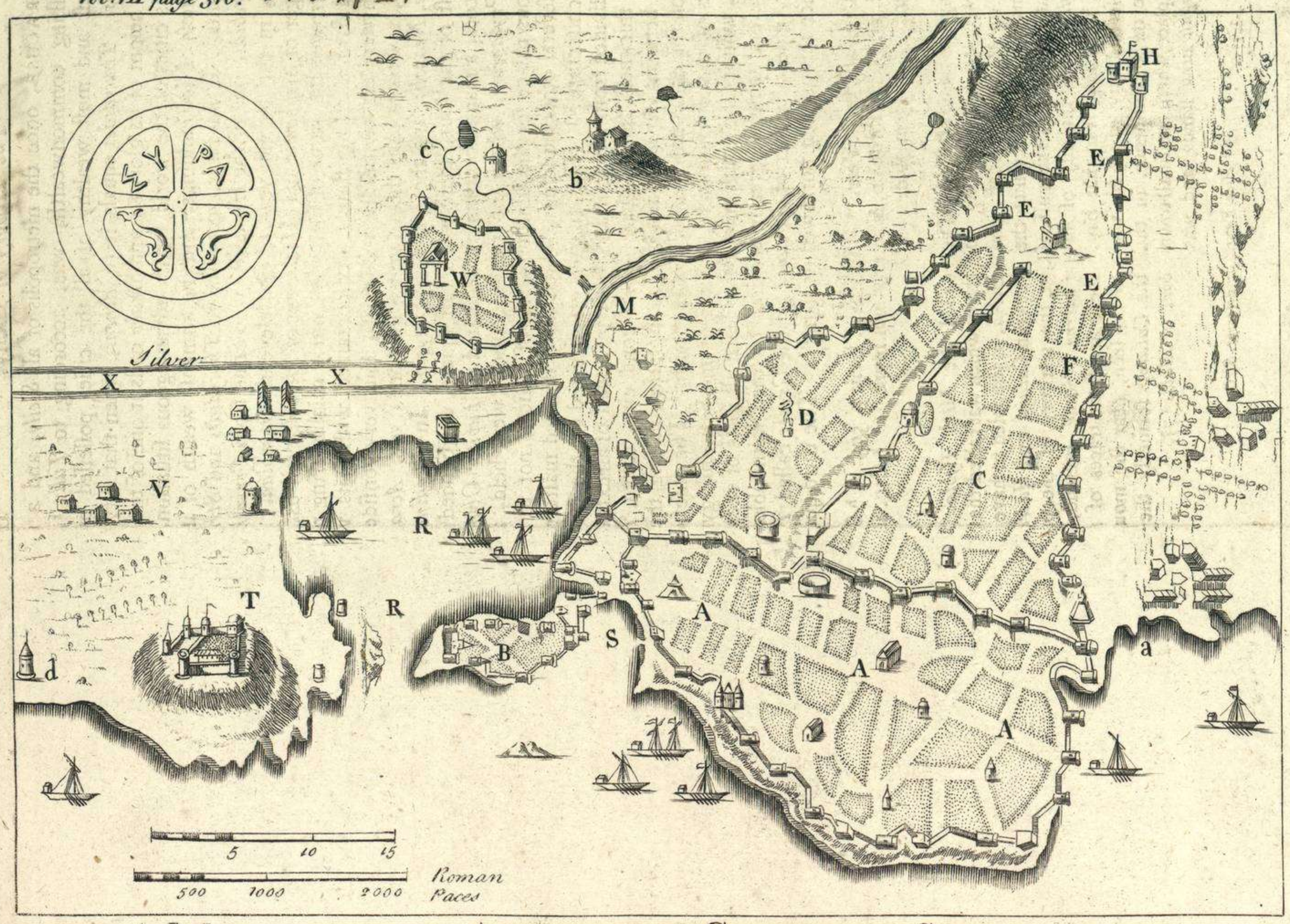

A MAP OF THE ANCIENT CITY OF SYRACUSE.

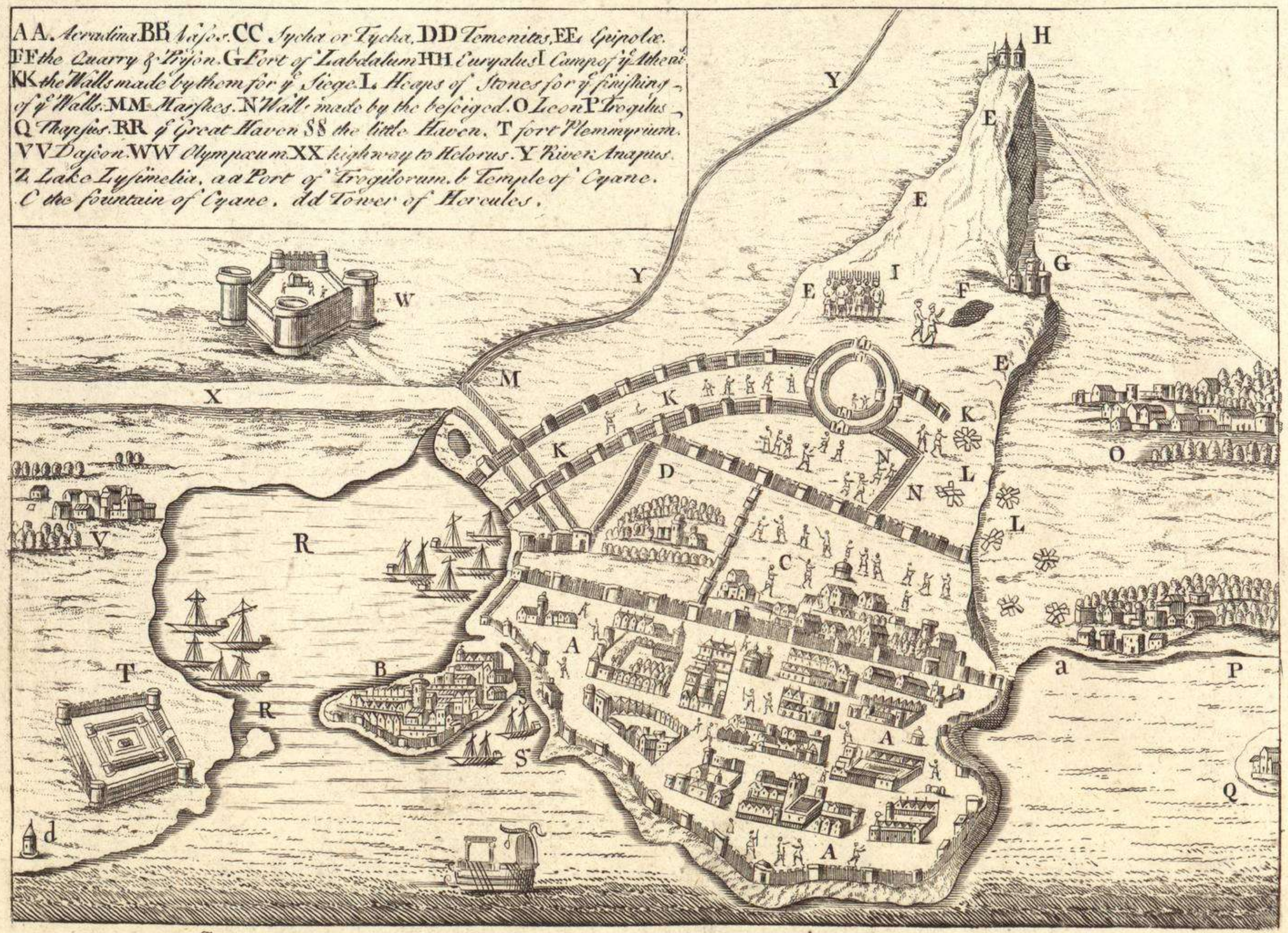

SYRACUSE BESIEGED BY THE ATHENIANS.

I. Blundell Sculp.

2010 Ministerio de Cultura

16 (36)

29

2010 Ministerio de Cultura

2010 Ministerio de Cultura

This Map Contains only the places which prove the extent of this Empire according to the System of the Author.

A MAP of the EXTENT of ALEXANDERS CONQUESTS

According to Mr. Delisle Geographer to Lewis 14. Compared with those of other Modern Geographers An: 1731.

NB. The dark lines show the plan of ye Author; the light ones that of the Modern Geographers; and the double Stroke Letters show the present names of Countries Cities &c.

I. Basire sculp.

North
South
West
East
ANCIENT ITALY
J. Blundell sc.
THE LIGVSTIC SEA
THE SARDINIAN SEA
MARE INFERUM
or the
TYRRHENIAN SEA
MARE SUPERUM
OF
ADRIATIC SEA
THE IONIAN SEA
PART OF GREECE
PART OF SICILY
Alpes Iuliæ
Rhætian Mountains
Apennine Mountains
Stoechade Islands
Diomedes Island
Oenotrides Islands
Aeolie Islands
Bay of Tarentum
Streight of Fossa
Istria
LIBURNIA
DALMATIA
GALLIA CISALPINA
GALLIA TRANSALPINA
UMBRIA
PICENUM
LATIUM
CAMPANIA
APULIA
LUCANIA
BRUTII
SAMNIUM
CORSICA
SARDINIA
Rhodanus Flu
Tiberis Flu
Tibur
Roma
Sabini
Marrucini
Peligni
Frentani
Daunia
Sipuntum
Canna
Brundisium
Lupia
Hydrus
Hydrumtum
Veretum
Engatia
Lapygia
Tarentum
Thurii antea Sibaris
Heraclea
Consentia
Crotona
Scylacium
Sinus Scylaceus
Locri
Rhegium
Messana
Caulon
Lipara
Vulcania sive Hiera
Euonymus
Hercules I
Strongyle
Ericusa
Thænicusa
Didime
Hœsia
Lametia
Lagyia
Piscorum I
Corcyra I.
Aulon
Salon
Epidamnu
Dyrrachium
Rhizinium
Olchinium
Lissus
Drila Flu
Gnidarus
Melite
Narona
Tragurium
Iadera
Ancona
Ravenna
Bononia
Parma
Placentia
Mediolanum
Genua
Nicæa
Massilia
Arelate
Lugdunum
Cottii
Lepontii
Insubres
Cenomani
Boii
Senones
Vicentia
Verona
Patavium
Aquileia
Forum Julii
Tergeste
Pisaurum
Ariminum
Fanestris Colonia
Iona Gallica
Acana
Numana
Firmum
Truentum
Auxim
Asculum
Spoletium
Perusia
Cortona
Arretium
Pisæ
Luca
Florentia
Volaterræ
Populonium
Portus Herculis Libur
Telo Martius
Stoechade Islands
Corsica
Sardinia
Caralis
Olbia
Tyndaris
Messana
Panormus
Lilybæum
Syracusæ
Tarentum
Brundisium
Capua
Neapolis
Puteoli
Baiæ
Cumæ
Sorrentum
Pæstum
Velia
Buxentum
Thurii
Consentia
Crotona
Scylacium
Locri
Rhegium
Caulon
Tauromenium
Catana
Panormus
Lilybæum
Syracusæ
Agrigentum
Selinunt
Drepanum
Lipara
Vulcania
Hiera
Euonymus

A Map of Gallia Cisalpina Liguria and the Neighbouring Countries

By G. Delisle

Chief Geographer to the French King and Member of the Royal Academie of Sciences.

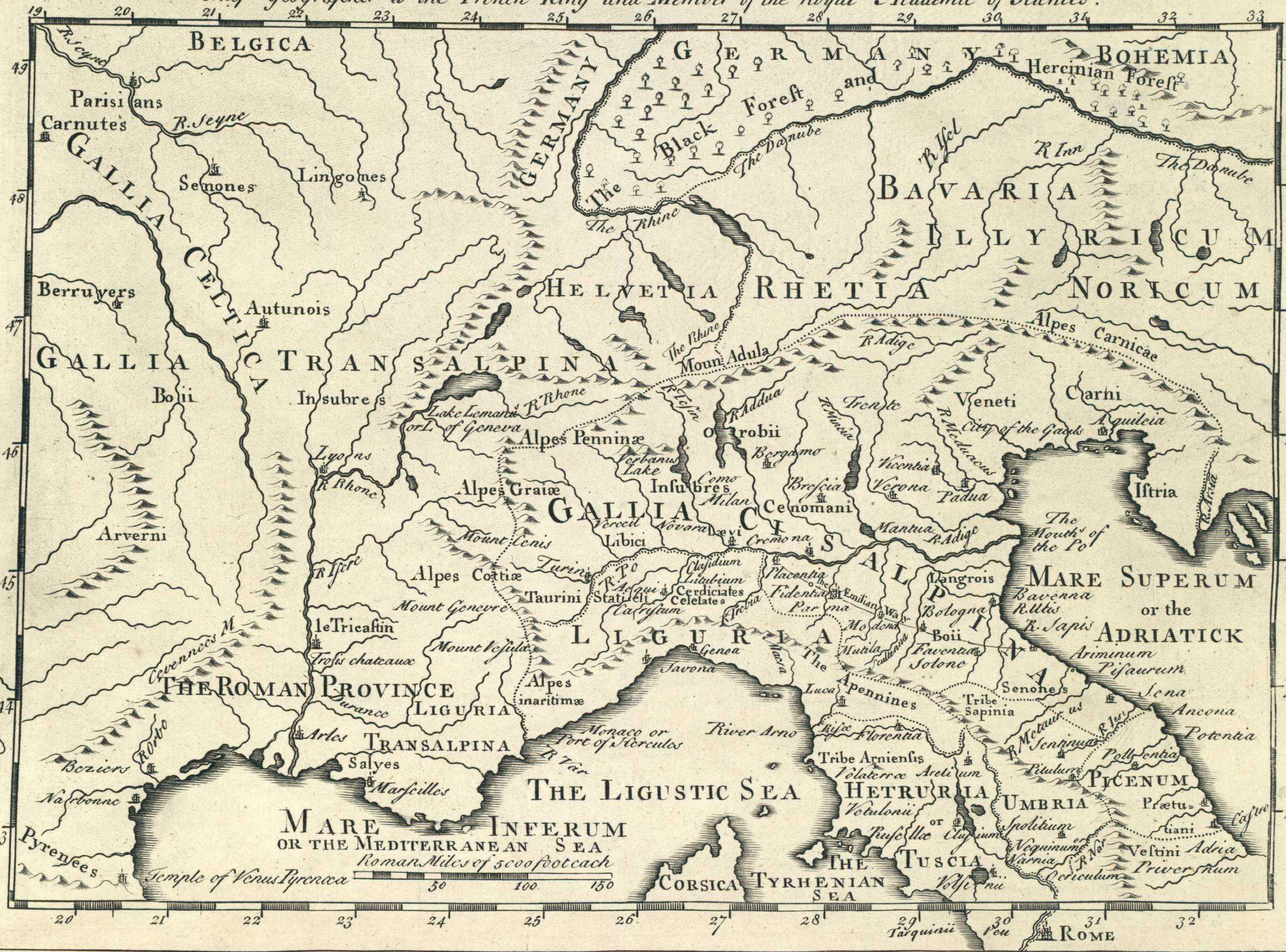

2010 Ministerio de Cultura

A MAP OF THE MIDDLE REGIONS OF ITALY
N°. 48. Vol XI page 213.
MARE ETRUSCUM SIVE TYRRHENUM
THE TUSCAN OR TYRRHENIAN SEA
ETRURIA
UMBRIA
SABINI
PICENTES
PRÆTUTII
VESTINI
MARRUCINI
PELIGNI
MARSI
FRENTANI
SAMNITES
SAMNIUM
PENTRI
CAMPANIA
CARACENI
AUSONES
AURUNCI
VOLSCI
HERNICI
LATINI
ROMA
VEIENTES
FALISCI
TARQUINIENSES
CARITES
RUTULI
RUSELLANI
VULSINIENSES
EQUI
EQUICULI
Spoletium
Cures
Tibur
Tarquinii
Vulsini
Cosa
Antium
Laurentum
Ostia
Sabate
Falerii
Ocriculum
Interamna
Amiternum
Cutiliæ
Cutina
Corfinium
Teate
Aquilonia
Aufidena
Marrubium
Anagnia
Suessa
Pometia
Ardea
Circæum Promontorium
Palmaria I.
Pontia I.
Sinonia I.
Inf. Pithecusæ
Pithecusa Ænaria seu Inarime
Cumæ
Neapolis
Capua
Minerva Prom.
Pompeii
Herculaneum
Insula Ænaria
Astura Ins.
Igilium I.
Artemisia seu Dianium Ins.
Cosanum Promontorium
Milliaria Romana quorum 75 gradui respondent
Stadia Græca quorum 600 gradui respondent
URBS SEPTICOLLIS
Collis Hortulorum
Campus Martius
Palatinus
Capitolium
Aventinus
Janiculum
Caelius
Esquilinus
Viminalis
Quirinalis
Vaticanus
Porta Collina
Porta Viminalis
Porta Esquilina
Porta Capena
Porta Ostiensis
Porta Flaminia
Porta Triumphalis
Porta Portuensis
Porta Fenestella
Porta Flaminia
Porta Esquilina
Porta Ostiensis
Porta Portuensis
Porta Fenestella
Porta Collina
Porta Viminalis
Porta Capena
Porta Ostiensis
Porta Portuensis
Porta Fenestella
Porta Flaminia
Porta Esquilina

MIDDLE or PROPER ITALY.
Roman Miles.
20 40 60 75
English Miles
10 20 30 40 50 60
THE ADRIATICK SEA
PART OF ISTRIA
THE TYRRHENIAN SEA
TRANSPADANA
CISPADANA
GALLIA
ETRURIA
SCANNITA
UMBRIA
PICENUM
SENONES
LATIUM
CAMPANIA
MARSI
SABINI
Cenomani
Boii
Lingones
Apuani
Marrucini
Peligni
Vestini
Prætuuani
Trasimenus Lake
Apennin Mountains
Rome
Diomedis I.
Igilium I.
Longitude from London
E. Bowen Sculp.

No. 50, Tol XI page 217

23 43

33.

2010 Ministerio de Cultura

I. Basire sculp.

vol. 12. No. 52. p. 235.

p. 177

A MAP of ye Rout wch Hannibal took through GAUL & over the Alpes into ITALY.
CELTIC GAUL
TRANSALPINE GAUL
CISALPINA GALLIA
INSUBRIA
LIGURIA
THE SEA OF LIGURIA
THE MEDITERRANEAN SEA
SPAIN
NARBONENSIS
Bojii
Ædui
Insubres
Segusiani
Helvii
Velauni
Gabales
Cadurci
Rutheni
Heleuteri
Volcæ Tectosa
Volcæ
Arecomicæ
Nimes
Allobroges
Centrones
Salassii
Libici
Segusini
Taurini
Alpes Cottiæ
Caturiges
Vocontii
Tricastini
Embruniens
Mimeni
Sontii
Cavares
Vulgi
Albici
Salyes
Vediantii
Alpes Maritimæ
Deciates
Oxobii
Suelteri
Camatullici
The Marsellois
Marseilles
Arles
Narbone
Beziers
Toulouse
Ruscinon
Illiberis
Lake Lemanus
Lake Verbanus
Seduni
Veragri
Lepontii
Orobii
Milan
Genoa
Hannibal's Rout
Rhone R
Isere R
Durance R
Doire R
The little Doire R
Drac R
Vienne R
Limousins
Auvergnats
Loire R
Allier R
Dordogne R
Lot R
Tarn R
Garonne R
Cevennes M
Aude R
Tet R
Tec R
The Pyrenees
Aiout R
Tanarus R
Po R
Tsin R
The Apennines
Stecades Islands
The Mouths of ye Rhone
Roman Miles of 5000 feet each
10 20 30 40 50 60 70 80 90 100

35

27.

47

Vol. 12. No. 54. p. 266.

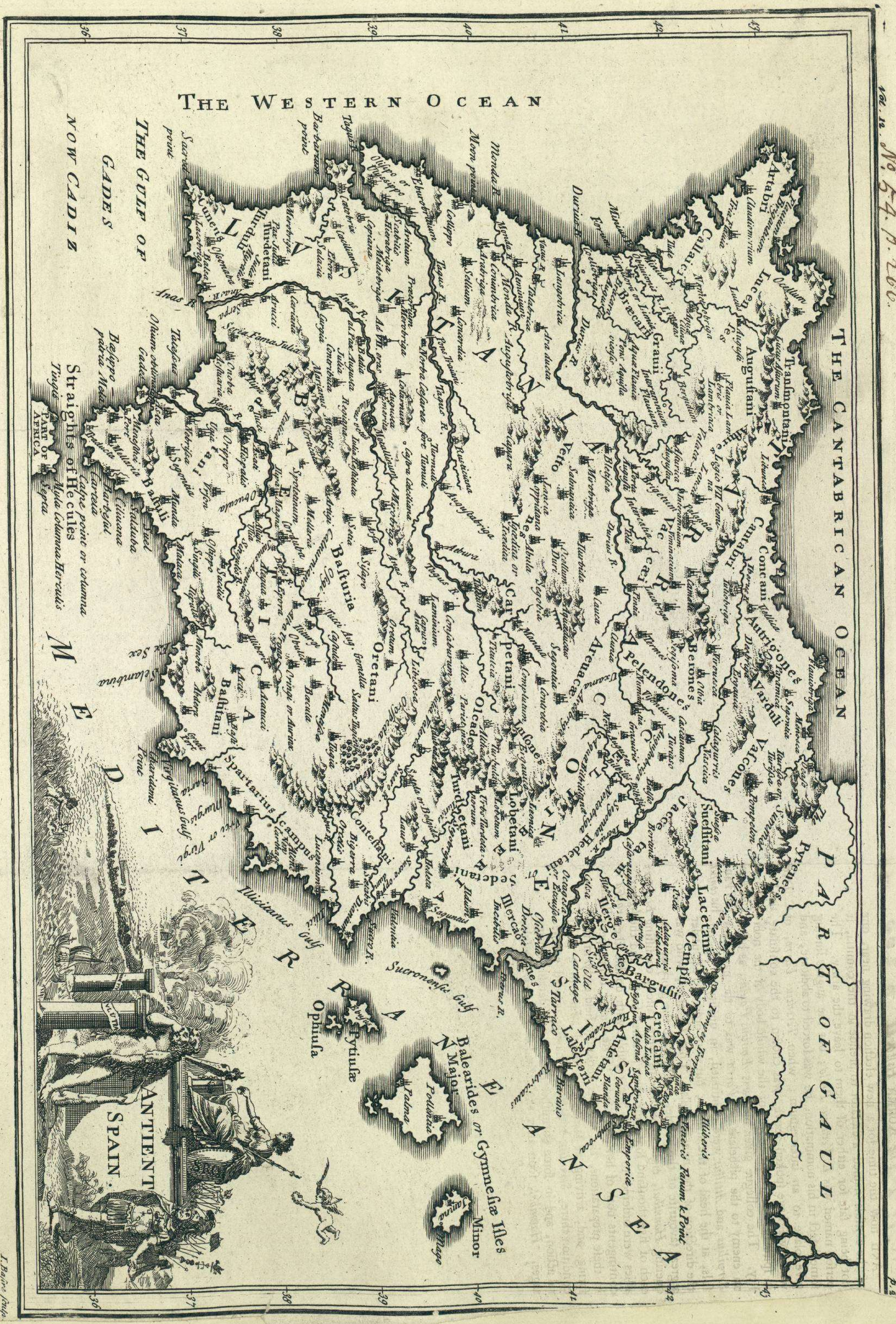

2010 Ministerio de Cultura

Vol. 12. N. 55. p. 496

2010 Ministerio de Cultura

2010 Ministerio de Cultura

2010 Ministerio de Cultura

ANTIENT GERMANY
MARE HYPERBOREVM OR NORTHERN OCEAN
EAST BALTIC
SCANDIA alias SCANDINAVIA
SINUS CODANUS OR BALTIC SEA
Clilipenus Sinus
Aestii
SARMATIA
PROCVRRENS
Teutoni
Teutoni
CHERSONESVS CIMBRICA
DENMARK
Copenhagen
MARE SVEVICVM
Sinus Venedicus
Electridis Insulæ
Mouth of the Elbe
R. Weser
Mouth of the Ems
Fosi qui & Saxones
Angli
Varini
Eudoses
Suardones
Auiones
Chauci sive Cauchi maiores
Chauci minores
Cauchi sive
Chamaui
Frisii maiores
Frisii
Marsaci
Bructeri
Cherusci
Lango bardi
Rugii
Sidini
Gothones
Lemouii qui & Heruli
Carini
Burgundiones
Venedi
PARTE OF VENEDI
Venedici Montes
Sciri
GERMANI
Lugii
Logiones
Burii
TRANS VISTVLANI
Monapii
Vsipii Vsipetes
Tencteri
GALLIAE
Vbii
CATTI
Mattiaci
Marsingi
Marcomannorum
Osi
BOIOHEMVM
Vangiones
Nemetes
Mediomatrici
BELGICAE
Sedulii
Naristi
Harudes
Quadi
Gotini
Iazyges
Carpates Montes
Alpes Bastarnicæ
Carrodunum alterum
Vibantauarum
Alepidana hodie Niester
Hierasus flu.
Tibiscus Flu.
Carrodunum
Vindelicorum
VINDELICIA
Augusta Rauracorum
PARS
NORICI PARS
PANNONIAE PARS
Meridies
Occidens
Oriens
I. Basire sculp.

38

BELGIC OR LOWER GERMANY
Septentrio
Meridies
Occidens
Oriens
THE GERMAN OCEAN
THE BRITISH OCEAN
THE BRITISH STRAITS
PART OF BRITAIN
PART OF HIGH GERMANY
GALLIA LUGDUNENSIS OR CELTIC GAULS
GALLIÆ AQUITANICÆ PARS
GERMANIA SUPERIOR
PART OF GERMANY
HELVETII
SWITZERLAND
I. Basire sculp.

Vol. XVI Page 415. Nº 61.

NERO'S GOLDEN PALACE.



Jnº Blundell Sculp.

2010 Ministerio de Cultura

2010 Ministerio de Cultura

56

41

2010 Ministerio de Cultura

2010 Ministerio de Cultura

MAVRETANIA,
NVMIDIA,
GÆTVLIA &c.

2010 Ministerio de Cultura

2010 Ministerio de Cultura

2010 Ministerio de Cultura

2010 Ministerio de Cultura

2010 Ministerio de Cultura

2010 Ministerio de Cultura

2010 Ministerio de Cultura

A-10.276

2010 Ministerio de Cultura



Figures upon the Windings of the Stair-Case, *on the West Side, in the Royal Palace of* Persepoli

2010 Ministerio de Cultura

Plate 8

Plate 8 Part 2



upon the Windings of the Stair-Case, on the West Side, in the Royal Palace of Persepolis.

2010 Ministerio de Cultura