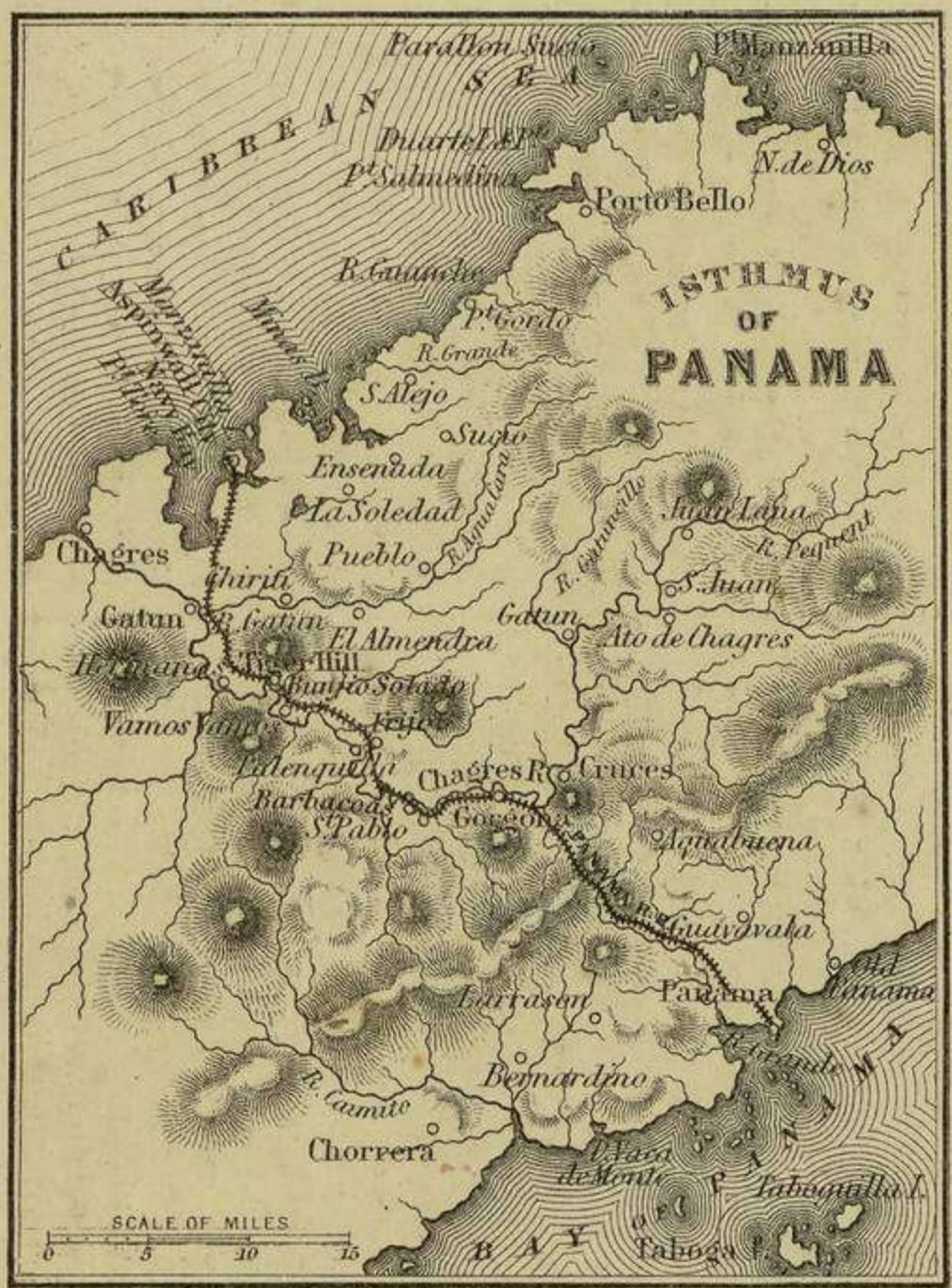
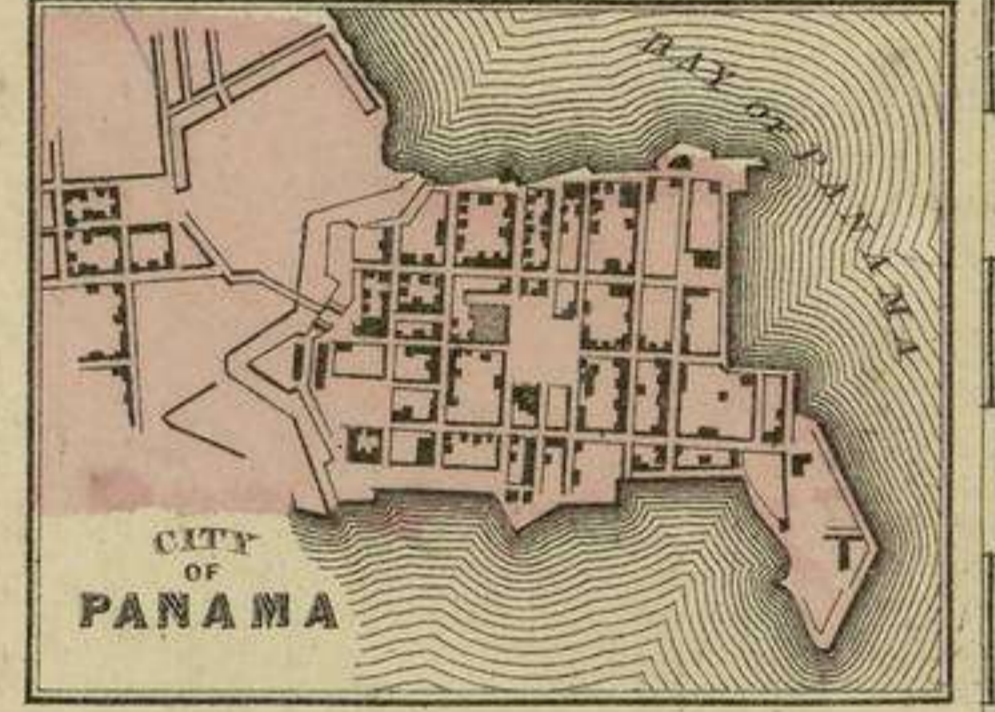
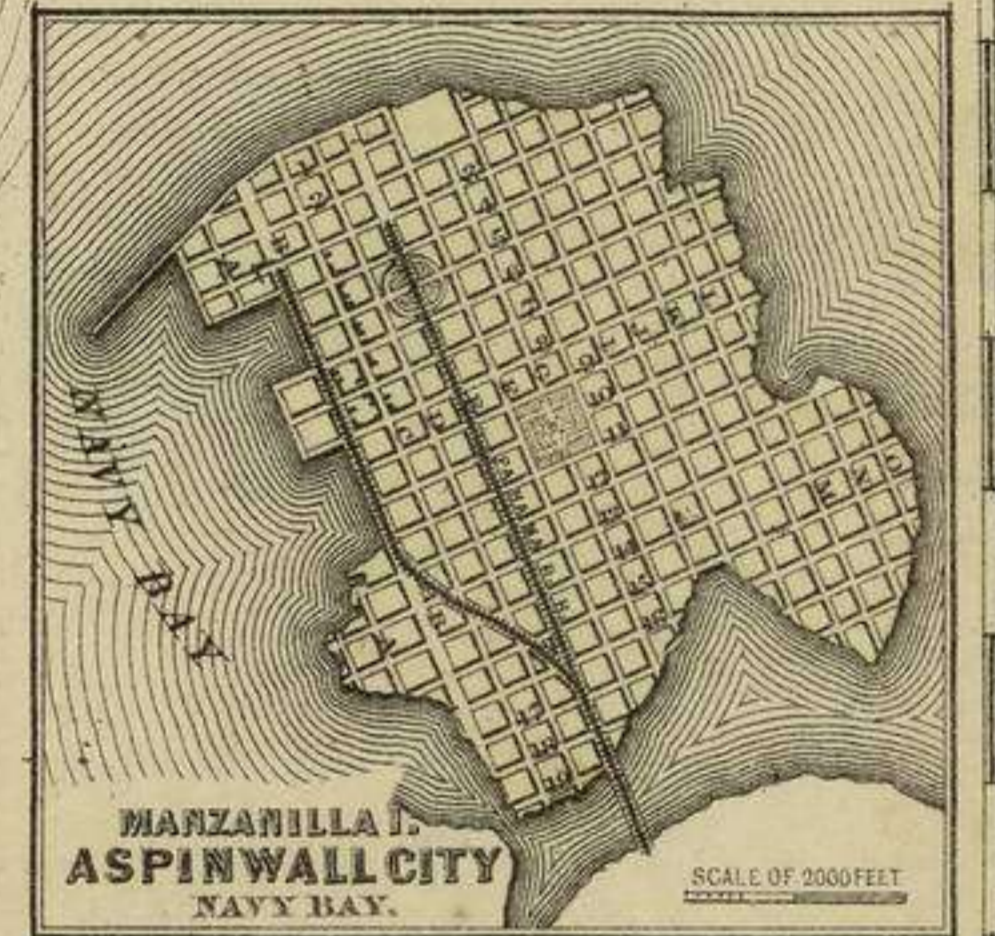


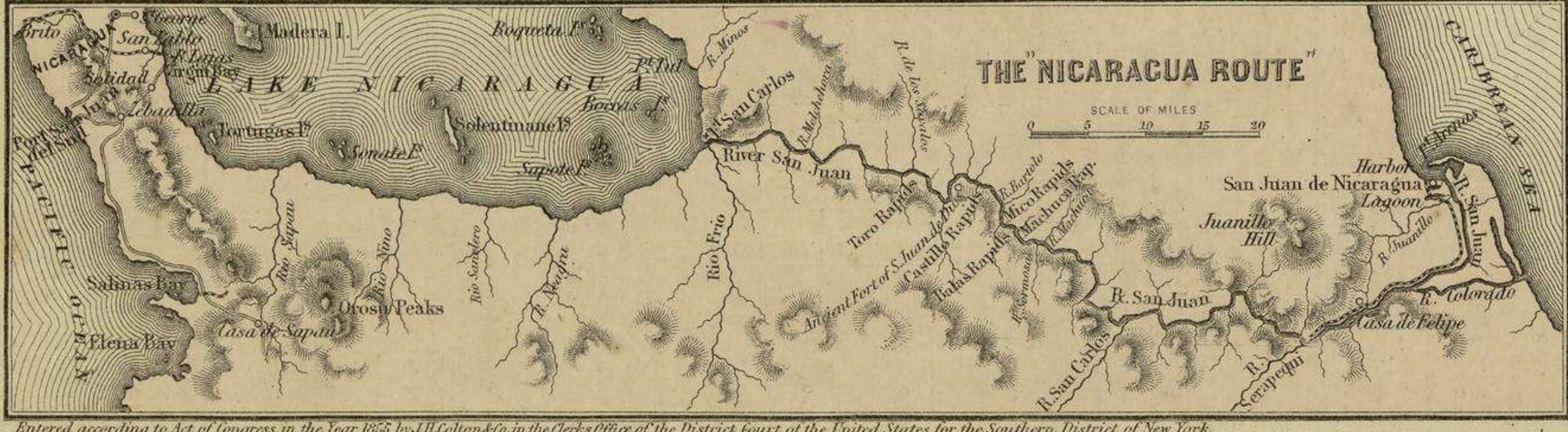
COLTON'S CENTRAL AMERICA

PUBLISHED BY G.W. & C.B. COLTON & Co. 117 1/2 WILLIAM ST. NEW YORK.

The boundary of Belize is as defined by the treaty of April 3^d 1859 and now in full force.



The line from Puerto Caballos to the Gulf of Fonseca, is that surveyed for the "Honduras Inter-oceanic Railway" Total length 150 Miles.



SCALE OF MILES

LONGITUDE WEST 9 FROM WASHINGTON