Accurata Descriptio URBIUM LONDINENSIS et WESTMONASTERIENSIS, nec non MUNICIPII SOUTHWARK-ENSIS, et universæ REGIONIS ad decem ferè undique Millia passuum, incepta Anno 1741 et absoluta Anno 1745 a IOHANNE ROCQUIS Topographo.

2010 Ministério de Cultura

An Exact Survey of the CITYS of LONDON WESTMINSTER ye Borough of SOUTHWARK and the

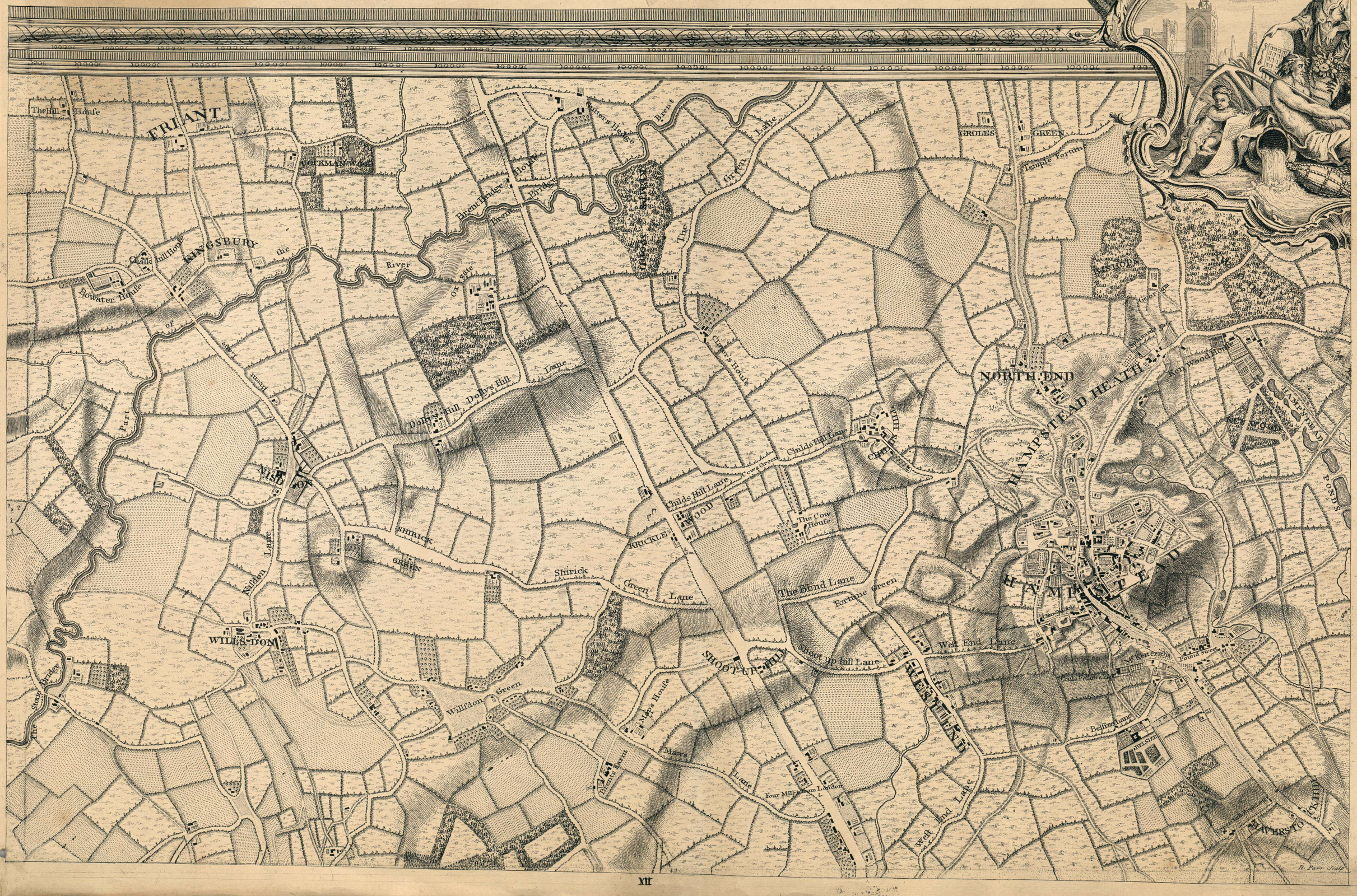

2010 Ministerio de Cultura

COUNTRY NEAR TEN MILES ROUND BEGUN IN 1741 & ENDED IN 1745

BY JOHN ROCQUE LAND SURVEYOR & ENGRAU'D BY RICHARD PARR.

2010 Ministerio de Cultura

CARTE Topographique des VILLES de LONDRES et de WESTMINSTER, du BOURG de SOUTHWARK,

et de Leurs Environs Levè tres exactement sur les lieux par JEAN ROCQUE en 1741, et finis en 1745. Publiè en 1746, selon une Acte de Parlement.

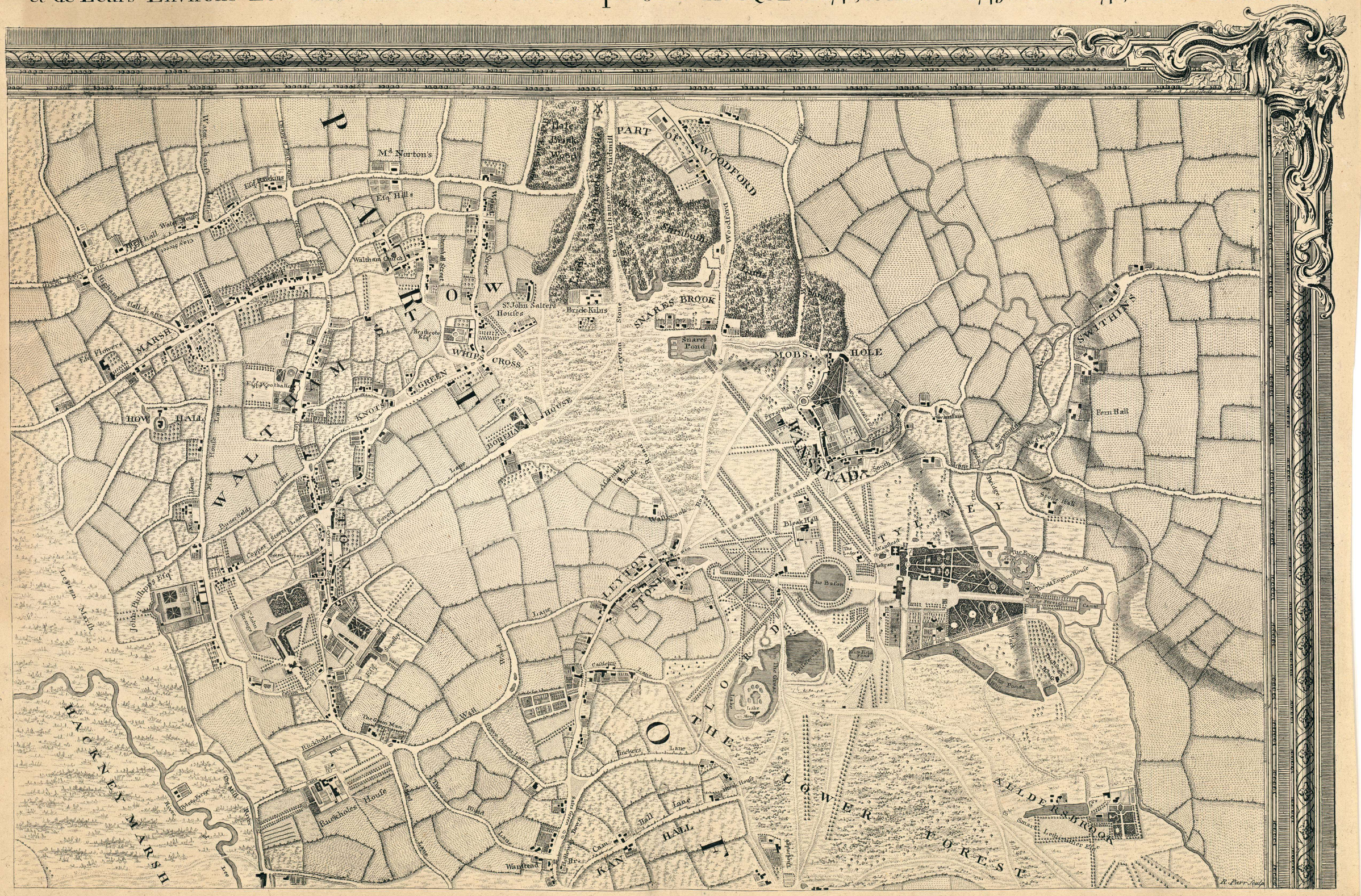

2010 Ministerio de Cultura

GREENFORD FIELDS
GREENFORD
Causton Lane
Greenford Bridge
Greenford Lane
TWYFORD HOUSE
Brent Side
Twyford Lane
HANGER HILL
Castle Bear
Berryfield Lane
Common
Dog Kennel
Pitshanger Lane
Till Kiln House
Green Lane
Mount Pleasant
Dorman Lane
CHURCHEND
Cuckoo Lane
HANWELL
Phœnix House
Thieving Lane
EALING HAVEN
Oxford Road
Water Mill Lane
Cheaffey Chace
ELING
DEAN
Hill Lane
Wind Mill Lane
Billets Heart
Bridge
HANWELL COMMON
Brent
Little Ike Wood
Middle Field
Hither Field
Bofton Lane
North Field Lane
EALING COMMON
Long Pond
Mill Pond
Pike Pond
Pond Wood
Brentwater Pond
OSTERLEY HOUSE
PARK
Lodge
Side
WICK GREEN
SCRATEDGE
Sion Hill Lane
Bofton House
Sion Hill House
Wood Lane
Charles Lockyer Esq.
LITTLE EALING
Little Ealing Lane
Foby
Lane
GUNNERSBURY HOUSE
Bellow Lane
Brentford
Duke of Kingston
Brentford Road
Turnham Green Lane
London Road
Gunnersbury Lane
Drum
Wind mill
Brentford Bridge
OLD BRENTFORD
NEW BRENTFORD
Stevens Weft
KEW BRIDGE
KEW GREEN
STRAND UNDER GREEN
Greening Elm
R. Parr Sculp.

2010 Ministerio de Cultura

2010 Ministerio de Cultura

A PLAN of LONDON, *with all the new STREETS, LANES, ROADS &c to this present Year,* by John Rocque Topographer to his MAJESTY.

N.B. *the intended new Streets is express'd, with Yellow.*

Echelle de Toises

100 200 300 400 500

VI

Publish'd 29th of April according to Act of Parliament by John Rocque, Topographer to his Majesty 1761.

A Scale of one English Mile

1 2 3 4 5 6 7 8 *Furlongs*

2010 Ministerio de Cultura

Wick House
Part of
CHAMHAM
MARTIN's Point
The Eagle & Child
The Red Gate
Wood Grange Barn
The White Gate
The Three Cones
Road to Chelmsford
The White House
Halfway House
Little Ilford Lane
Part of Little Ilford
Hop Ground
Angel Lane
Stratford Common
STRATFORD
OLDFORD
B O W
MARSH
Clarks Bridge
Stratford Turnpike
Aldr. House Lane
Red Post Lane
Plaisher Lane
PLAISHET
NORTH END
Siblemeed Lane
Thomas Smith Esq.
Stratford Marsh
WEST HAM
ABBEY
Abbey Lane
Sr Robert Smith
UPTON
Upton Lane
Park Corner
London Lane
EASTHAM
Wall End
Church Street
Purfey Lane
Green Street
SOUTHEND
Millers Well Lane
Church Street
Nicholdy Lane
Great Lane
Broad gate
Brewers Lane
PLASTOW MARSH
Bow Common
Bow Bridge
Turnpike
Stratford Bridge
The Three Mills Wall
The Three Mills
Abbey Marsh
Tarrs House
Halfway House
Stepney Lane
Bromley Common
Bromley House
Mill Street
Trinity Alms Houses
BROMLEY
River Lee
Rogues Well
Salmon Lane
North Street
Poplar Lane
Robins Wood Lane
Lee
Coopers Wall
Gadlucks Rope
The Orchard
Bow Creek
Handlebley Hall
PLASTOW LEWELLS
EASTHAM LEWELL
Elder-Tree Lane
Cole-Hole Lane
Lanehouse Church
Rock Lane
Dock Yard
Lanehouse Causeway
Gun Dwarf
POPLAR
Fore Street
Limehouse Hole
LIMEKILN HOLE
Limekiln Dock
Penny Fields
Robins Rope Walk
Brickwall Landing Place
Blackwall Yard
BLACKWALL
Cuckolds Point
Mr Taylor's Yard
Poplar Gut
Narris's Causeway
The Dock
Greenland Dock
Blackwall Stairs
Cold Harbour
Angel Lane
Arrow Lane
DOGS
March Wall
R. Parr. Sculp.

2010 Ministerio de Cultura

2010 Ministerio de Cultura

BURLINGTON

RIVER

Sneckinhall

BARNES

BARN ELMS

ACK

BARNES COMMON

PUTNEY COMMON

Barnes Bridge

Rowhampton Lane

PUTNEY PARK

Putney Bridge

Putney

ROEHAMPTON

Rowhampton Gate

Percifull

Lewis Elm

Edward Gibbon Esq.

Poves Barn

Kingston Turnpike

Combe Park Bottom

Chehole

The halfway House

Bridge

PUTNEY HEATH

FULHAM FIELD

Bp. Rogue

Middle Path

Bishop's Palace

Fulham Lane

Bishop's Green

Master House

Lord Peterb.

Fulham Bridge

FULHAM

RIVER

Sineys Wharf

Broom house

Water Lane

Wandsworth Creek

Wandsworth Island

Corn Mill

Bridge Field

North Field

South Field

WANDSWORTH

French Chapel

The Grove

The Garret Lane

Dunsford House

River Wandle

Stone Bridge

Burnt Wood Lane

Garret Green

GARRETTS GREEN

TRIPLE PARTNERS

WANDSWORTH COMMON

ASHENS GROVE

The Grove

The Creek

Battersea Bridge

Battersea Park

CHELSEA

Chelsea Water Works

Battersea Bridge

Battersea Church

BATTERSEA

BATTERSEA COMMON FIELD

Falcon

Rise

Clapham Brewhouse

Lane

CLAPHAM

BALLAM

R. Parr Sculp

2010 Ministerio de Cultura

2010 Ministerio de Cultura

Scale of One Mile.

Published According to Act of Parlaiment, by I. Rocque next ye Duke of Graftons Head near Hide Park Corner.

2010 Ministerio de Cultura

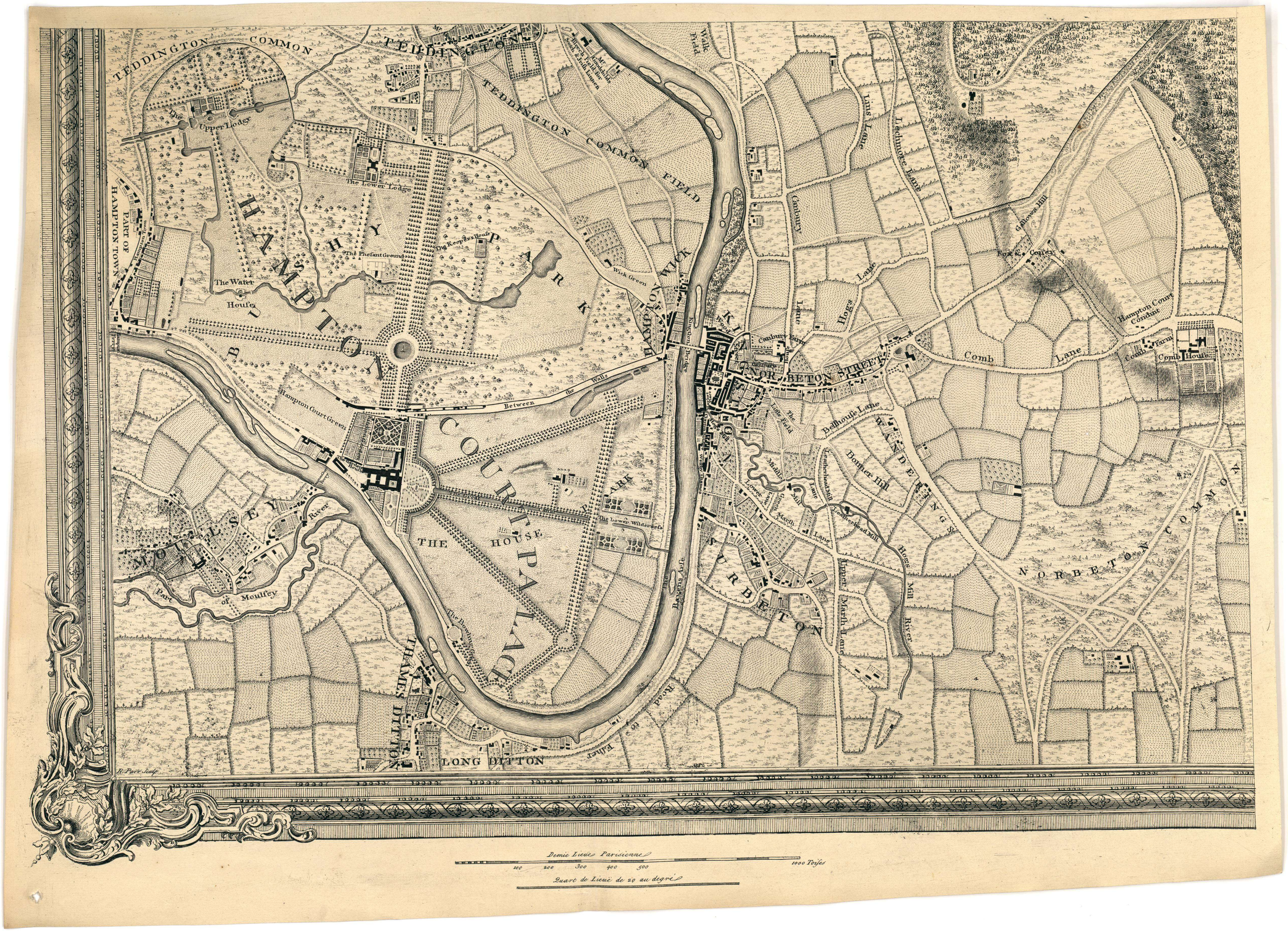
TEDDINGTON COMMON
TEDDINGTON
TEDDINGTON COMMON FIELD
The Upper Lodge
The Lower Lodge
HAMPTON PARK
The Water House
The Pheſant Ground
The Keepers House
Wick Green
HAMPTON WICK
Kingston Bridge
Hampton Court Green
Between the Walls
HAMPTON COURT PALACE
THE HOUSE
The Lower Wilderneſs
The Bowling Green
MOULSEY
Part of Moulſey
River
THAMES DITTON
LONG DITTON
Road to Eſher
SURBETON
NORBETON
NORBETON COMMON
Bellhouſe Lane
Bonner Hill
Hogs Mill River
Upper Marſh Lane
Lins Lane
Lechmore Lane
Canbury Lane
Hogs Lane
Comb Lane
Comb Farm
Comb Houſe
Hampton Court Conduit
Gallows Hill
Fox & Coney
Demie Lieuë Parisienne
100 200 300 400 500 1000 Toiſes
Quart de Lieuë de 20 au degré

WIMBLEDON HEATH
Common
The Warren Houfe
Mill Corner
Thos Walker Esqr
WIMBLEDON
Stephen Paine Esqr
Mr Ruins
Duch of Marlborough's
St Theodore of Antioch's
Pond
Cowdreys Farm
Garrets Copper Mill
BAGGERY MEAD
Cowdreys Lane
Corn Mill
MERTON BRIDGE
Peter de St Loy Esqr
MERTON ABBY
Sybran Barn
Middle Worpole Lane
Lower Worpole Lane
Ridge Way
Comb Bridge
Comb Barn
Comb Lane
West Barns Lane
WEST BARNS
MERTON
Church
Merton
MERTON COMMON
MORDEN
Phips Bridge
Mitcham Bridge
Perry's Mill
TOOTING
Upper Toming
Tooting Burial Pit
Church Lane
Church
Back Lane
Love Lane
Mr Salvadores
TOOTING COMMON
GREYS WOOD
PIGGS MARSH
Bagen Farm
Row Bridge
The Fair Place
Wingford Lane
Mitcham Green
MITCHAM
VIVIT POST FUNERA VIRTUS

To the Rig
Richar
Earl of Burlington & Cork
Baron Clifford of Lanelborough and
One of his Majesty's most hono
And Knight of the Most Noble

This Map is humb
his Lordships. Most
humble Se

R. Parr Sculp

Scale of Chains
10 20 30 40 50 60 70

Scale of Feet
1000 2000 3000 4000 5000

Scale of Yards
100 200 300 400 500 1000 1500 2000

2010 Ministerio de Cultura

ht Honourable
d Bonle,
Viscount Dungarvon
Baron Bonle of Nongball,
rable Privy Council,
Order of the Garter.
ly Dedicated by
obedient and
rvant
J. Rocque.

R. Parr Sculp

2010 Ministerio de Cultura

I

SOUTH PARK
SOUTHEND
SOUTHEND GREEN
Butler's Close
BURNDISH
Water Lane
MOTTINGHAM
Mr Stodart
Mr Dyer
Porcupine
Gorey Lane
Crew's Farm
Townsend
ST JOHN'S HILL
HILL PLACE
Mr Tildons
Green
Clays Farm
Merry Fields
MOUNT HEATH WOOD
POSTON WOOD
STRAPPS WOOD
Marles Barn
Shonshock Hill Lane
Marle House
Emperead Lane
SHONSHOCK HILL
EMPERSTEAD WOOD
Rose Hill
Lane
Gravel Pit
CHISLEHERST COMMON
Road to Frogpole
Mr Spencer
Lane
RED HILL WOOD
Highgate Walls
Bromley
Den Bridge
DENBRIDGE WOOD
CHISLEHURST
Mr Wall
Francis Cooper Esq.r
Road to South
Croft Lodge
Barrow
Green
WIGMORE
Wigmore
Lane
SUNDERIDGE
Lower Barn
Milk Street
Wellers
GREAT PARK WOOD
Park
PLAISTOW
Bromley Mill
Road
Plaistow Lane
Houle
Bromley College
BROMLEY
Bromley Lane
Wooley's Farm
Clay Hill
River
Ravens Lane
Langhead Lane
The Hollow Way
Sand Pit
London
Stone
Lane
Footpath
Walls
Pales
Hedges
Orchards
Ditches
Explanation to the Plan.
Gardens
Churches
Buildings
Plowd Land
Pasture
Woods
Paths
Hills
Ponds
Wilderness
Grass
Rivers
Roads
Brooks
Published by J. Rocque According to Act of Parliament Feb.y 18th 1744. Next ye Duke of Grafton's Head Hide Park Corner
Where may be had the Plans of the large Survey of London, Bristol, Exeter, Lyon, and of some Noblemens Gardens &c. by ye said J. Rocque.
R. Parr Sculp.
Scale of one Mile.
1 2 3 4 5 6 7 8 furlongs
Scale of Perches.
10 20 30 40 50 60 70 80 90 100 200

2010 Ministerio de Cultura