To

The Society of Antiquaries of LONDON.

This Plate is humbly Dedicated by their most Obedient Servant

Thos. Gardner

A PLAN

Exhibiting the Remains of the antient City of Dunwich, A.D. 1587. Also its River, Part whereof is Southwold Haven, with Places of Note bordering thereon.



A

B

C





D

E



F

G

Explanatory Notes refering to the Maps

A	Dunwich Ch.	H	Mid Gate Street	X	St. F. Meadow						
B	St. James's Ch.	I	All Saints Ch.	Y	Hen. Hills	m	Pefsely Sands				
C	Southwold Ch.	K	Scotts Lane	Z	Kings Holm &c.	n	Old Pier				
D	St. Bokfpof Dunwich	L	Grey Friers	aad	Dunwich River	ooo	Southwold Haven				
E	Blithburgh Ch.	M	Kings Street	b	Deering Bridge	ppp	New Piers				
F	B. Priory	N	Leat Hill	c	Old Key	q	New Key				
G	Walberswick Ch.	O	St. James's Hosp.	d	Old Port	r	Wallberswick Key	1	Southwold		
AAA	Rampart	P	St. James's Street	e	Cuckolds Point	s	Present Ferry	2	Mights Bridge		
B	Convent Garden	Q	St. Peters Ch.	f	Wallberswick old Key	t	Black Shore Key	3	Woolsey Bridge		
C	Sea Fields	R	Maison Dieu Hills	g	Horse Reach	uuu	Woods End Creek	4	Bullcamp		
D	Black Friers	S	M. D. Hospital	h	Hummerstons Cut	w	Old Key	5	Walberswick Bridge	9	Wallberswick Ch.
E	Temple	T	M. D. Lane	i	Old Ferry	xxx	River to Blithburg	6	Blithburgh Bridge	10	W. Old Ch.
F	Duck Street	V	Cock Hills	k	New Port	yyy	Woolsey Creek	7	Blithburgh	11	Paulas Fenn
G	Middle Gate	W	St. Francis's Chap.	l	Second Ferry	z	Reydonnem Key	8	Westwood Lodge	12	Dingle
										xxx	Present Cliff

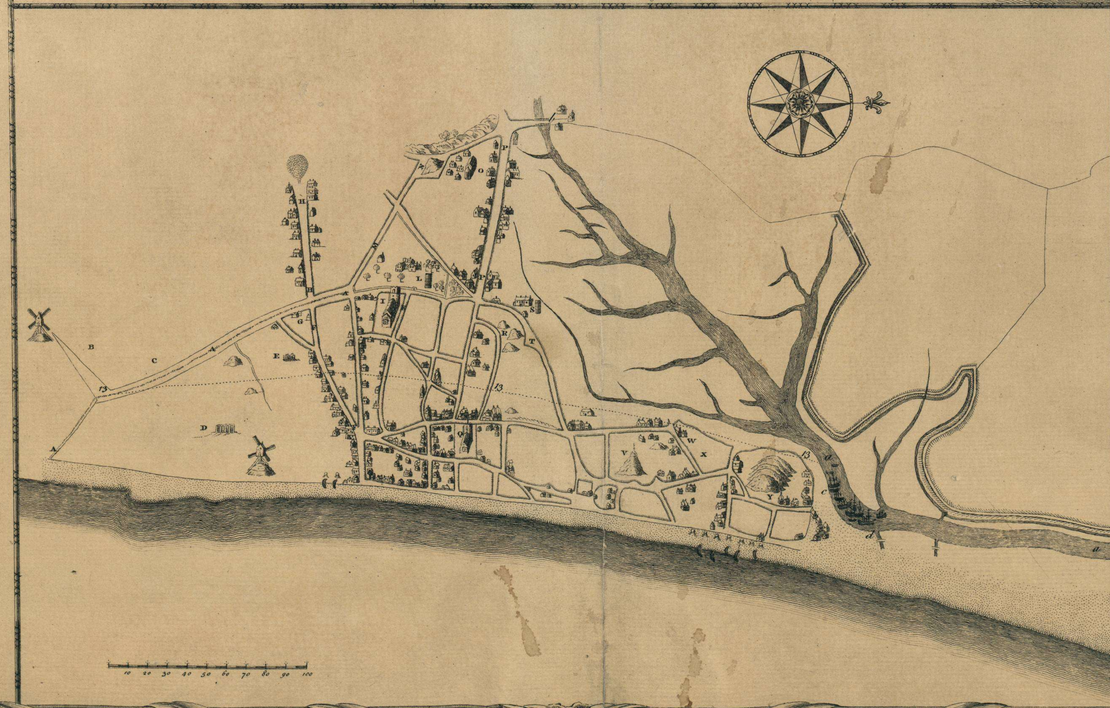

Jos. Kirby Delin.

Published by Thos. Gardner 8th Feb. 1753.

J. Wood Sculp.