A Geometrical PLAN of the CITY and SUBURBS of BRISTOL
Surveyd by John Rocque LAND SURVEYOR



A VIEW of REDCLIFT CHURCH.
on the South side with part of the Church Yard



A VIEW of the GREAT CRAIN and SLIP
at the Lower end of Princess Street



The ELEVATION of the EXCHANGE of BRISTOL
as it fronts North to the PERISTYLE of that Structure
Together with the SECTION of the Building on each Side
the PERISTYLE.



The ELEVATION of the EXCHANGE of BRISTOL
as it fronts South to the General Market.



CATHEDRAL or the
VIEW of the COLLEGE and ROPE WALK.
from the Opposite South side of the River Avon

A VIEW of CLIFTON and BRANDON HILLS
from the South side of the River Avon
A. Brandon hill
B. Clifton hill



A VIEW of the HIGH CROSS and CATHEDRAL CHURCH.
from the North side of College Green.



The ELEVATION of the EXCHANGE of BRISTOL
as it fronts North to Corn Street.



The ELEVATION of the EXCHANGE of BRISTOL
as it fronts South to the PERISTYLE of that Structure
Together with the SECTION of the Building on each Side the
PERISTYLE.



A VIEW of St VINCENTS ROCKS with the HOT WELLS from Mr
Warrens House the Opposite South side of the River Avon
A. St Vincents Rocks B. the Hot Wells C. Mr Warrens House

2010 Ministerio de Cultura