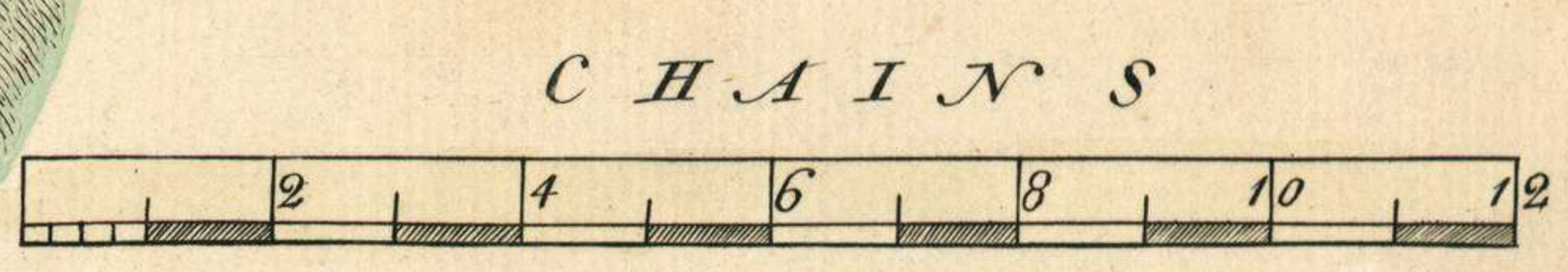




A PLAN OF  
APPLEBY  
IN  
WESTMORLAND  
From an Actual Survey taken 1754

The whole Quantity of Ground in the Castle Park, including the Castle, the Gardens Stables, &c. is 22 Acres and 8 Perches.

The Quantity of Ground in the Castle Park included between the Park wall and Yellow Line is 4 Acres and 27 Perches.



EXPLANATION.

Buildings are represented in their Plans according to the dimensions of their out walls by two parallel black lines including one of the undermentioned Colours. The openings in them are places where doors are.

Buildings washed with Red, are Burgages that Voted for Col.<sup>l</sup> Philip Honeywood and W.<sup>m</sup> Lee Esq.<sup>r</sup> in the late General Election in May 1754, and those washed with Yellow, are Buildings belonging to the said Burgages.

Buildings washed with Blue, are Burgages that Voted for S.<sup>r</sup> John Ramsden Bar.<sup>o</sup> and Rct. Norton Esq.<sup>r</sup> in the said General Election, and those washed with Brown, are Buildings belonging to the said Burgages.

Buildings under Cyfomary Tower, are washed with a lead green thus.

If the Plan of a Building be dotted it denotes that either most of its Wall is down, Or that there is only some appearance of its Foundation.

A Burgage marked with Q. denotes that it was Rejected in the late Election.

A Burgage marked R. denotes that it was rejected in the said late Election.

Growing Hedges, are represented thus.

Fields washed along their hedges with Red, are Burgage Fields that Voted for Col. Philip Honeywood and W.<sup>m</sup> Lee Esq.<sup>r</sup> in the late General Election in May 1754.

Fields washed along their hedges with Blue, are Burgage Fields that Voted for S.<sup>r</sup> John Ramsden Bar.<sup>o</sup> and Rct. Norton Esq.<sup>r</sup> in the said late General Election.

Dotted Lines in Fields Coloured either Red or Blue, denotes that there are now some appearances of division hedges, to have been there formerly.

