2010 Ministerio de Cultura

Officers of the New Forest.

LORD WARDEN,

His Royal Highness the DUKE *of* GLOCESTER.

LIEUTENANT	*(vacant)*
RIDING FORESTER	*Sir Harry Burrard Bar.t*
BOW BEARER	*George Rose Esq.r*
RANGERS	*Charles Lord Cadogan* *Sir Harry Burrard Bar.t*
VERDERORS	*Sir Richard Worsley Bar.t* *William Mitford Esq.r* *George Rose Esq.r* *Peter Serle Esq.r*
STEWARD	*James Mansfield Esq.r*
UNDER STEWARD	*Rich.d Fozard Mansfield Esq.r*
WOODWARD	*Stanley Geo. Heywood Esq.r*
UNDER WOODWARD	*Mr Thomas Jeans*

Nine FORESTERS, or MASTER KEEPERS of the Nine BAILIWICKS.

Thirteen (lately 15) UNDER FORESTERS, or GROOM KEEPERS of the 15 WALKS.

Twelve REGARDERS.

2010 Ministerio de Cultura

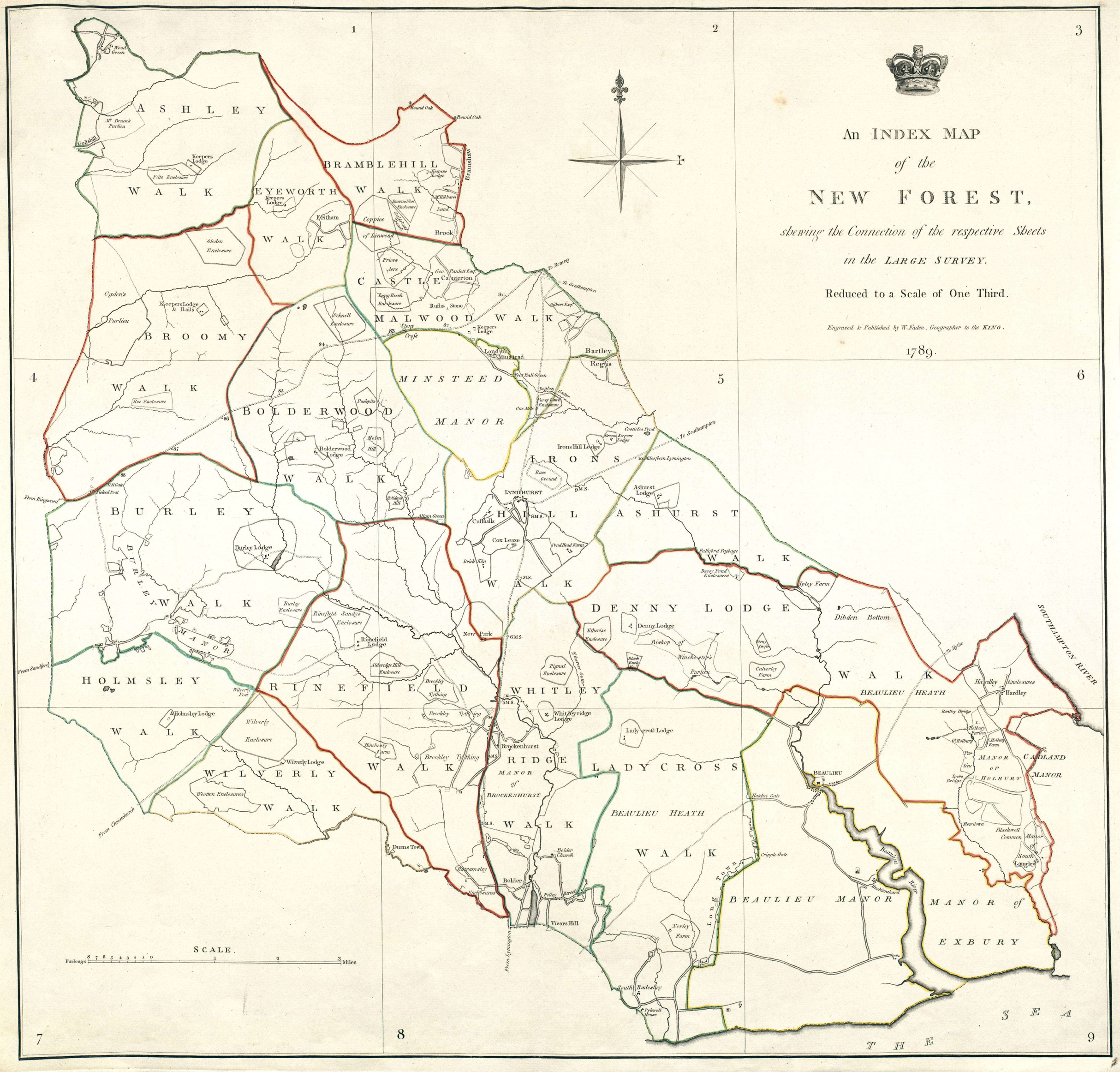
An INDEX MAP
of the
NEW FOREST,
shewing the Connection of the respective Sheets
in the LARGE SURVEY.
Reduced to a Scale of One Third.
Engraved & Published by W. Faden, Geographer to the KING.
1789.
ASHLEY WALK
BRAMBLEHILL WALK
EYEWORTH WALK
CASTLE MALWOOD WALK
BROOMY WALK
MINSTEED MANOR
BOLDERWOOD WALK
BURLEY WALK
BURLEY MANOR WALK
IRONS HILL WALK
ASHURST
DENNY LODGE WALK
HOLMSLEY WALK
RINEFIELD WALK
WHITLEY RIDGE
MANOR of BROCKENHURST
WILVERLY WALK
LADYCROSS WALK
BEAULIEU HEATH
BEAULIEU MANOR
MANOR of EXBURY
MANOR OF HOLBURY
CADLAND MANOR
SOUTHAMPTON RIVER
THE SEA
SCALE.
Furlongs
Miles



2010 Ministerio de Cultura



2010 Ministerio de Cultura

A Table of the Several Bailiwicks and Walks in the NEW FOREST,

With the Names of the MASTER-KEEPERS, and Groom-keepers, and a State of the quantity of inclosed Land occupied with the Lodges, and also of the quantity of Forest Land.

BAILIWICKS	Master-keepers	WALKS	Groom-keepers	Inclosed Lands held with the Lodges. A R P	Forest Lands. A R P
Burley	Harry Duke of Bolton	Burley	Thomas Holloway	473 „ 3 „ 38	9480 „ 0 „ 24
		Holmesley	Do.		
Fritham	Jno. Richd. Earl De Lawarr	Bolderwood	James Mantell	183 „ 3 „ 32	5291 „ 3 „ 1
		Eyeworth	William Cooper	1 „ 1 „ 30	1936 „ 0 „ 20
Godshill	Charles Lord Cadogan	Ashley	Anthony Bumstead	14 „ 3 „ 32	4112 „ 1 „ 30
Linwood	Peter Bathurst Esqr.	Broomey	Thomas Toomer Senr.	20 „ 3 „ 7	6123 „ 3 „ 22
Batramsly	Nathaniel Heywood Esq.	Wilverley	Thomas Toomer Junr.	32 „ 1 „ 11	2875 „ 2 „ 33
		Rhinefield	Edward Toomer	94 „ 1 „ 21	6697 „ 3 „ 3
South Bailiwick	Edward Morant Esq.	Lady Cross	William Piper	72 „ 3 „ 18	5802 „ 3 „ 8
		Whitley Ridge	Do.	46 „ 1 „ 30	2142 „ 1 „ 0
East Bailiwick & the Nodes.	Dodington Egerton Esq.	Denny Walk and the Nodes	Edward Pierce	57 „ 1 „ 16	8053 „ 2 „ 6
		Ashurst	George Maynard	86 „ 0 „ 28	2586 „ 2 „ 13
Inn Bailiwick	His Royal Highness Prince Wm. Frederick	Ironshill	Stephen Burton	76 „ 1 „ 39	3651 „ 0 „ 5
North Bailiwick	Earl of Ilchester	Bramblehill	Flower Archurch	20 „ 2 „ 22	2068 „ 1 „ 34
		Castlemalwood	Robert Witherington	11 „ 0 „ 29	3022 „ 2 „ 3
				1,192 „ 3 „ 33	63,845 „ 0 „ 2

Lodges and Lands held therewith	1192 „ 3 „ 33
Incroachments on the Forest	900 „ 3 „ 37
Leaseholds under the Crown	1003 „ 3 „ 34
Freehold and Copyhold Lands, Purlieus & other intermediate Property	25,422 „ 1 „ 28
Total within the Perambulation	92,365 „ 1 „ 14

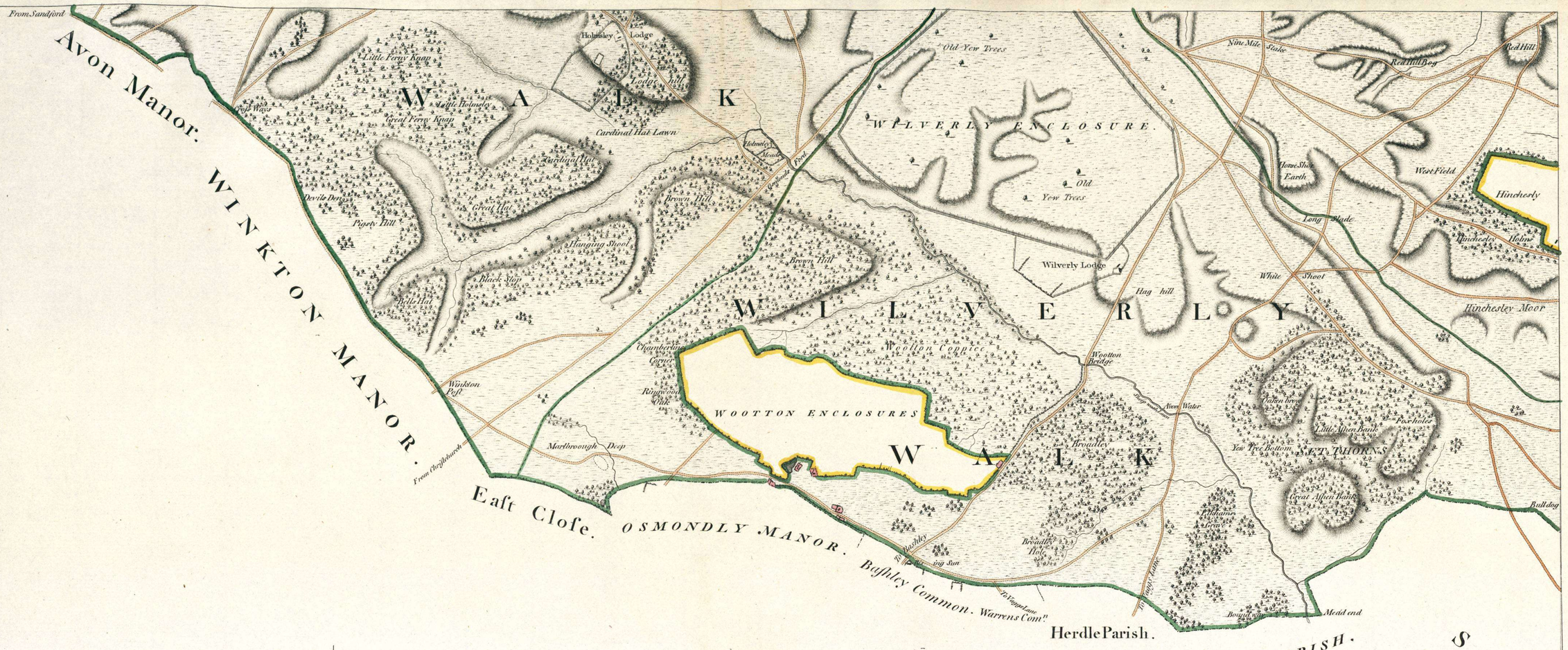

EXPLANATION.

The Perambulation or Boundary of the Forest & of the several Walks is represented by a dotted Line thus _____

The Forest Lands are described thus

Incroachments on the Forest are marked ..... (i)

Lands granted by Lease from the Crown ..... (L)

Freehold & Copyhold Lands Purlieus, & other intermediate Property within the Perambulation, are left quite plain.

DIRECTIONS for Colouring the PLAN.

The Forest Lands are to be shaded	Green.
Incroachments	Red.
Leaseholds under the Crown	Purple.
Intermediate Property	Yellow.

2010 Ministerio de Cultura

BROOKLEY TITHING
WHITLEY
LADY CROSS
MANOR OF RIDGE
Enclosures
BROCKENHURST.
Heathy Dilton
Jeremiah Cray & Edward Monnt Esqrs
BEAULIEU
WALK
Edwd. Monant & Saml. Cleveland Esqrs
Edwd. Monant Esqr. and others
BATRAMSLEY
ENCLOSURES
MANOR OF
HEATH
LONG MOORS
Brockenhurst
Durns Town
BOLDER
Pitley Street
VICARS HILL
Sir John D'Oyly
Norley Farm
Thos. Robbins Esqr.
Thomas Robbins, Jnn. Walters Esqr. & others
Sr. John D'Oyly and others
T. Robbins Esqr.
Tho. Robbins Esqr.
Monkshorn
Lady Cross Lodge
Lymington River
A SCALE of two STATUTE MILES.
One Mile
Two Miles
Furlongs

2010 Ministerio de Cultura